

LEGEND

○ = Corner having information on form 5680-2 in this file.

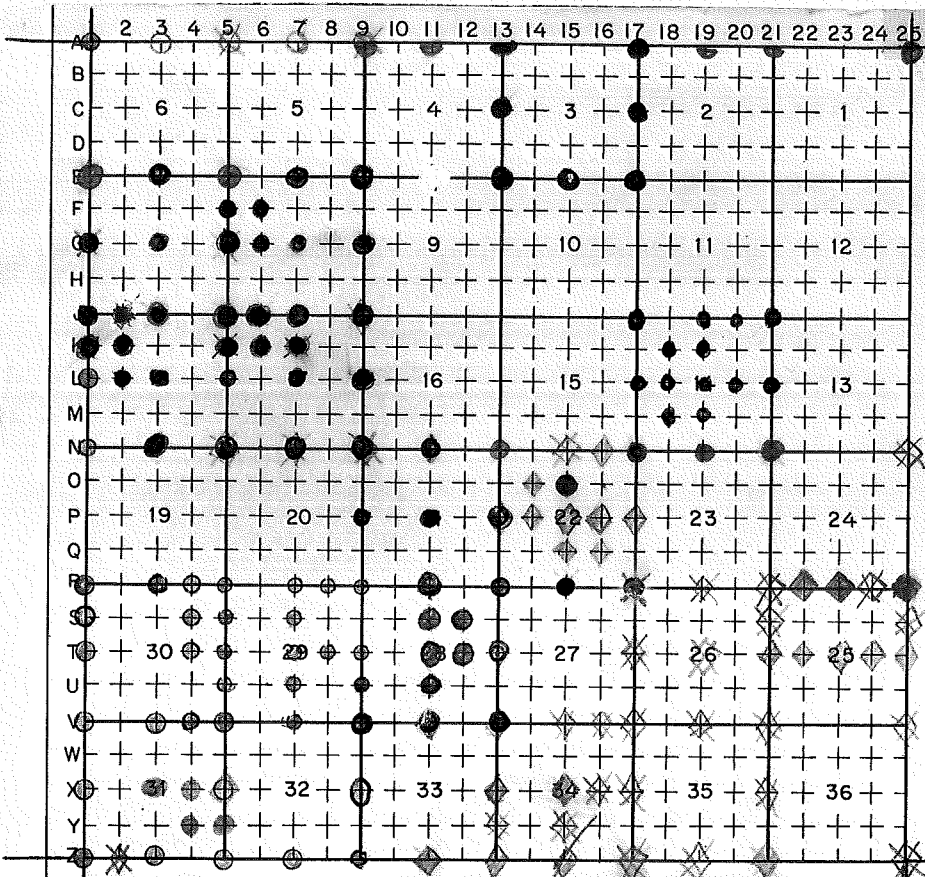
Legend Confirms to Reporting Form MPMCC 11/79

FILING INSTRUCTION

File 5680-2 card record by letter and number coordinates behind the file guide for the township in which it falls.

File the 5680-2 card record by letter and then by number i.e., all A cards first, then B cards etc.

The first card behind the file guide (if data have been obtained and recorded) will be card A-1 for N.W. Township Corner, then card A-2 for 1/16 corner then card A-3 for 1/4 corner etc.

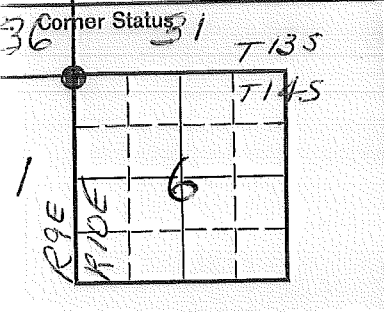


CORNER RECORD FILE GUIDE (Rectangular Surveys)

LAND CORNER RECORD

A-01 5680-2

1. T 14S R 10E No. A-1 Cor. SEC Mer. WILL State (Rectangular) OREGON N. F. DESCHUTES Dist. SISTERS



3. Original Description _____ Vol. _____ Page _____ Where Recorded _____

4. Description of Corners:

5. Investigation Notes:

SEE: Z-25, T13S, R9E, WM

BC

7. Photo Identification
Photo No. _____
Ident. By: _____

8. Plane Coordinate Position Data
State _____ Zone _____
X _____
Y _____
Estab. By _____
Field Book No. _____
Where Filed _____

9. Evaluation
Authentic _____
Needs Verif. _____ Monument _____
Re-estab. _____ Survey _____
Land Status _____

6. Signed _____ Title _____ Date _____

PERPETUATION RECORD

10. Monument:

11. Accessories

12. Set By _____ Title _____
License _____ Agency _____ Date _____

13. Recorded By _____ Volume _____ Page _____
(Agency)

(Date) (City) (County) (State)

14. Remarks:

Index
File No. 0351 CORNER RECORD (SEARCH)
(Ref. FSM 7151.4) Tract or
Survey No. _____ Cor. No. A-3
T 14 S. R. 10 E. R.D. SISTERS County JEFFERSON N/A COR. SEC. 6
Merid. WILLAMETTE N.F. DESCHUTES State OREGON 5/4 COR. SEC. 31

SEE T13S R10E
Z-3

S/NF

A-3

Index
File No. 0551 CORNER RECORD (SEARCH) (Ref. FSM 7151.4) Tract or Survey No. _____ Cor. No. A-5
T 14 S. R. 10 E. R.D. SISTERS County JEFFERSON NE COR. SEC. 6
Merid. WILLAMETTE N.F. DESCHUTES State OREGON SW COR. SEC. 32

SEE T135 R10E

Z-5

EV. F.D.

A-5

Index
File No. 0751

CORNER RECORD (SEARCH)
(Ref. FSM 7151.4)

Tract or Survey No. _____ Cor. No. A-7

T 14 S. R. 10 E. R.D. SISTERS County JEFFERSON N/4 Cor. SEC. 5

Merid. WILLAMETTE N.F. DESCHUTES State OREGON S/4 Cor. SEC. 32

SEE T135 R10E
2-7

SF/NF

A-7

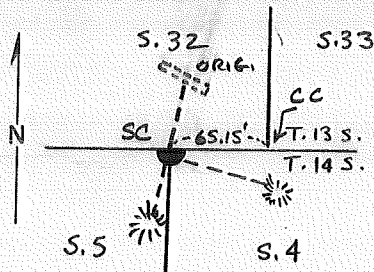
Index
File No. 0951

CORNER RECORD (SEARCH)
(Ref. FSM 7151.4)

Tract or
Survey No. 000760 Cor. No. A-09

T 14 S. R. 10 E. R.D. SISTERS County Deschutes NW SC
Merid. WM N.F. DNF State OR COR S, 4

CORNER DIAGRAM



DESCRIBE CORNER MONUMENT FOUND

SF/NF

DESCRIBE BEARING TREES OR OTHER OFFICIAL ACCESSORIES FOUND

DOWN AND DECAYING tree broken off at the roots with the core in place with faint but visible scribe marks on both upper and lower blazes

PHOTO IDENTIFICATION DATA

Photo No. _____
Filed At. _____
Object Ident. _____
Ident. By _____

Signature

6

DESCRIBE CORNER LOCATION RELATIVE TO NEAR-BY FEATURES, ALSO HOW TO REACH CORNER

PLANE COORDINATE POSITION DATA

State _____ Zone _____
X _____
Y _____
Estab. By _____
Agency

8

Signature
Wait Miller

Title
PLS

Division
CS

Headquarters
SO

Date
10/87

FS-7100-52 (3/68)

4

Index
File No. 1151

CORNER RECORD (SEARCH)
(Ref. FSM 7151.4)

Tract or
Survey No. 000760 Cor. No. A-11
County Deschutes N SC 1/4
State OR Cor. S. 4

T 14 S R. 10 E. R.D. SISTERS

County Deschutes N SC 1/4

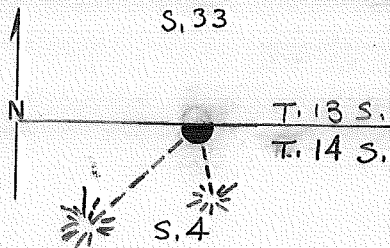
Merid. W.M.

N.F. DNF

State OR

Cor. S. 4

CORNER DIAGRAM



DESCRIBE CORNER MONUMENT FOUND

Found an unmarked 30x10x12 stone in stone collar.

DESCRIBE BEARING TREES OR OTHER OFFICIAL ACCESSORIES FOUND

SP/NF

PHOTO IDENTIFICATION DATA

Photo No. _____
Filed At. _____
Object Ident. _____
Ident. By _____

Signature

DESCRIBE CORNER LOCATION RELATIVE TO NEAR-BY FEATURES, ALSO HOW TO REACH CORNER

PLANE COORDINATE POSITION DATA

State _____ Zone _____
X _____
Y _____
Estab. By _____

Agency

Signature
Walt Miller

Title
PLS

Division
CS

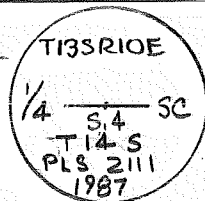
Headquarters
SO

Date
10/87

CORNER RECORD (PERPETUATION)

MONUMENT: DESCRIBE NEW MONUMENT SET, OR WORK DONE TO PRESERVE EXISTING MONUMENT

• Set monument rising 6" in stone mound in the bed of the orig. stone (stone is now on the North Side of the monument.)



ACCESSORIES: DESCRIBE NEW BT'S WITNESS OBJECTS ETC. ESTABLISHED, OR WORK DONE TO PRESERVE EXISTING EVIDENCE

- 1) A 6" PP bes S 19 1/2° E @ 26.4' to a 60-d spike NE base, MKD XBT
- 2) " 9" " " S 57° W @ 77.9' " " " " SE " " 1/4 S4 SC BT

Work Done By Walt Miller Title PLS Date 10/87 State Registration No. 2111
 or Agency
 Certified Cor. Record Prepared? Yes No Filed At: DC Date 11/2/87

REMARKS

G.L.O. Record:
 Set Stone 36 x 24 x 12

Index
File No. 1351

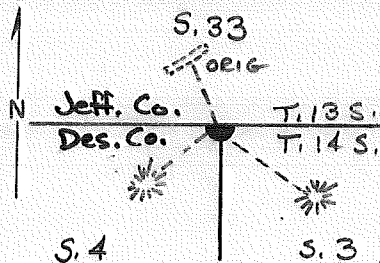
CORNER RECORD (SEARCH)
(Ref. FSM 7151.4)

Tract or Survey No. 000760 Cor. No. A-13
County Deschutes/Jeff NW SC COR.
State _____ Sec. 3

T. 14 S. R. 10 E. R.D. Sisters

Merid. _____ N.F. _____ State _____

CORNER DIAGRAM



DESCRIBE CORNER MONUMENT FOUND

Found stone of approx. dimensions, but with no marks.

1194 - Revisited By Bill Ham 000938 ?

DESCRIBE BEARING TREES OR OTHER OFFICIAL ACCESSORIES FOUND

1 Badly decayed tree with charred blaze lying face down.

PHOTO IDENTIFICATION DATA

Photo No. _____
Filed At. _____
Object Ident. _____
Ident. By _____
Signature

~~1194 -~~

DESCRIBE CORNER LOCATION RELATIVE TO NEAR-BY FEATURES, ALSO HOW TO REACH CORNER

PLANE COORDINATE POSITION DATA

State _____ Zone _____
X _____
Y _____
Estab. By _____
Agency

Signature
Walt Miller

Title
PLS

Division
CS

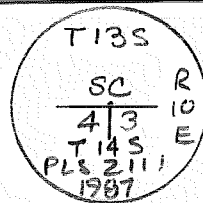
Headquarters
SO

Date
10/87

CORNER RECORD (PERPETUATION)

MONUMENT: DESCRIBE NEW MONUMENT SET, OR WORK DONE TO PRESERVE EXISTING MONUMENT

Set monument rising 4" in stone mound,



ACCESSORIES: DESCRIBE NEW BT'S WITNESS OBJECTS ETC. ESTABLISHED, OR WORK DONE TO PRESERVE EXISTING EVIDENCE

- 1) A 10" PP brs S 50 1/2° E @ 29.2', to 60-d spike NE base, MKd T14SR10E33SCBT
- 2) An 11" " " S 37 1/2° W @ 39.9' " " " SE " " T14SR10E34SCBT

1/94 - Revisited By Bill Ham 000938

Work Done By Walt Miller Title PLS Date 10/87 State Registration No. 2111
or Agency

Certified Cor. Record Prepared? No Filed At: DC Date 11/87

G.L.O. Record

REMARKS

Set stone 18 X 16 X 8 from which....
A pine 30" dia. bears N 20° W @ 25 lks.

USDA-FOREST SERVICE

Index File No. 1751

CORNER RECORD (SEARCH)

(Ref. FSM 7151.4)

Tract or Survey No. 000962

#7

Cor. No. A-17

T 14S R. 10E

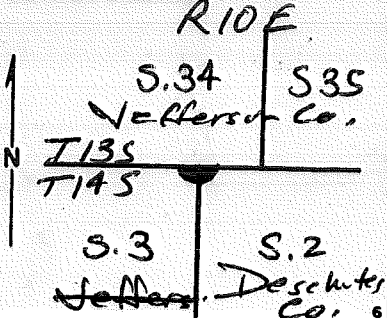
R.D. Sisters County Des/Jeff

NE COR. Sec. 3

Merid. Wmt

N.F. Deerhater State Oregon

CORNER DIAGRAM



DESCRIBE CORNER MONUMENT FOUND

Orig. Stone 19 x 12 x 7 w/faint chisel marks (1 on East and 2 on West faces), Top of stone broken off.

DESCRIBE BEARING TREES OR OTHER OFFICIAL ACCESSORIES FOUND

SFNF

PHOTO IDENTIFICATION DATA

Photo No. _____
Filed At. _____
Object Ident. _____
Ident. By _____

Signature _____

DESCRIBE CORNER LOCATION RELATIVE TO NEAR-BY FEATURES, ALSO HOW TO REACH CORNER

PLANE COORDINATE POSITION DATA

State _____ Zone _____
X _____
Y _____
Estab. By _____
Agency _____

Signature

William B Ham

Title

PLS

Division

CS

Headquarters

SO

Date

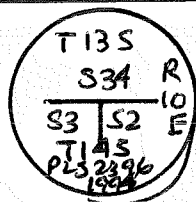
3/88

FS-7100-52 (3/68)

CORNER RECORD (PERPETUATION)

MONUMENT: DESCRIBE NEW MONUMENT SET, OR WORK DONE TO PRESERVE EXISTING MONUMENT

ACAP Rising 8"



ACCESSORIES: DESCRIBE NEW BT^{1/2} WITNESS OBJECTS ETC. ESTABLISHED, OR WORK DONE TO PRESERVE EXISTING EVIDENCE

A 26" P. pine brs N 89-09-39 E @ 131.2' - Orig. BT - Not re-marked (#6)

Corner #6 Brs N 89-09-39 E @ 75.01'

13" Dia P. pine Brs S 09° E @ 57² mks T145 R10E S2 BT

5" " " " S 29° W @ 11³ mks X BT

Steel fence post 3⁰' south.

Work Done By W.B. Ham Title PLS Date 3/94 State Registration No. 2396
or Agency

Certified Cor. Record Prepared? Yes No Filed At: JER/DES Date 5/94

REMARKS

Index File No.

1751

T. R.

(A 10)

M.

GPO: 1986 O-439-095

Tract or Surv. No.

#7
000962

Cor.

A-17

12

13

USDA-FOREST SERVICE

Index

File No. 1951

T 14S R. 10 E

Merid. WMT

CORNER RECORD (SEARCH)

(Ref. FSM 7151.4)

R.D. Sisters

County Jeff (Des)

N.F. Deeclutes

State Oreger

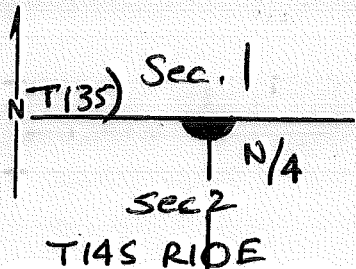
#5

Tract or Survey No. 000962

Cor. No. A-19

N/A Sec. 3
(ONLY)

CORNER DIAGRAM



DESCRIBE CORNER MONUMENT FOUND

SF/NF

DESCRIBE BEARING TREES OR OTHER OFFICIAL ACCESSORIES FOUND

SF/NF

PHOTO IDENTIFICATION DATA

Photo No. _____

Filed At. _____

Object Ident. _____

Ident. By _____

Signature

7

PLANE COORDINATE POSITION DATA

State _____ Zone _____

X _____

Y _____

Estab. By _____

Agency

8

DESCRIBE CORNER LOCATION RELATIVE TO NEAR-BY FEATURES, ALSO HOW TO REACH CORNER

Road approx. 80' west.

Signature

William B. Ham

Title

PLS

Division

CS

Headquarters

SO

Date

3/94

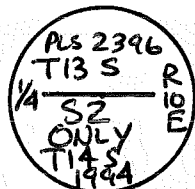
FS-7100-52 (3/68)

5

CORNER RECORD (PERPETUATION)

MONUMENT: DESCRIBE NEW MONUMENT SET, OR WORK DONE TO PRESERVE EXISTING MONUMENT

Set By proportion an ACAP rising 8",



ACCESSORIES : DESCRIBE NEW BT^s WITNESS OBJECTS ETC. ESTABLISHED, OR WORK DONE TO PRESERVE EXISTING EVIDENCE

5/8" x 30" IR w/ 1/2" Dia ACAP driven flush mkd. RM PLS 2396 1994
 6" Dia P. pine brs S19°E @ 25.1' mkd 1/4 S2 BT
 6" " " " S25°W @ 37.6' " X BT
 10" " " " S84°W @ 14.7' " 1/4 S2BT

Steel fence post 3' East

Work Done By WB Ham Title PLS Date 3/94 State Registration No. 2396
 or Agency

Certified Cor. Record Prepared? Yes No Filed At: Des/Heb Co. Date 5/94

REMARKS

Index File No. T. 14 R. 10 M. Tract or Surv. No. 000962 Cor. A-19

1951

GPO: 1986 O-439-095

#5

USDA-FOREST SERVICE

Index
File No. 2351

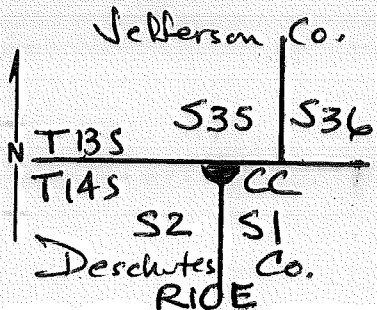
CORNER RECORD (SEARCH)
(Ref. FSM 7151.4)

Tract or Survey No. #3
Cor. No. A-23

T 14S R. 10E
Merid. WMT

R.D. Sisters County Jeff (Des) NW Cor. Sec. 1
N.F. Deschutes State Oregon (CC)

CORNER DIAGRAM



DESCRIBE CORNER MONUMENT FOUND

FD orig, Stone 23x16x12 rising 6" marked faintly with 1 groove on E, and 5 grooves on West faces, (S/94)

DESCRIBE BEARING TREES OR OTHER OFFICIAL ACCESSORIES FOUND

SFNF

PHOTO IDENTIFICATION DATA

Photo No. _____
Filed At. _____
Object Ident. _____
Ident. By _____

Signature

DESCRIBE CORNER LOCATION RELATIVE TO NEAR-BY FEATURES, ALSO HOW TO REACH CORNER

PLANE COORDINATE POSITION DATA

State _____ Zone _____
X _____
Y _____
Estab. By _____
Agency

Signature

William B. Han

Title

PLS

Division

CS

Headquarters

SO

Date

3/94

FS-7100-52 (3/68)

CORNER RECORD (PERPETUATION)

MONUMENT : DESCRIBE NEW MONUMENT SET, OR WORK DONE TO PRESERVE EXISTING MONUMENT

Set ACAP rising 8" w/original stone buried alongside.

T13 S
 PLS 2396
 S35

 S2 | S1
 T14 S
 1994

ACCESSORIES : DESCRIBE NEW BT'S WITNESS OBJECTS ETC. ESTABLISHED, OR WORK DONE TO PRESERVE EXISTING EVIDENCE

4" Dia. Juniper brs N47°E @ 33' marked X BT (NW BT for SC) #4
 SC cor. bears N89°53'E @ 53.2'
 8" Dia. P. pine brs S71°E @ 24.6' mkd T14S R10E S1 BT
 6" " Juniper " S26°W @ 39.2' " T14S R10E S2 BT
 Steel fence post 4.5' West.

Work Done By WB Ham Title PLS Date 3/94 State Registration No. 2396
 or Agency _____
 Certified Cor. Record Prepared? Yes No Filed At: Des/Jeff Date 5/17/94

REMARKS

#3

Index File No. 2351 T. 14 R. 10 M. GPO: 1986 O- 439-095 Tract or Surv. No. 000962 Cor. A-23

Index
File No. 2551

CORNER RECORD (SEARCH)

(Ref. FSM 7151.4)

Contract or
Survey No.

Cor.
No. A-25

T 14 S. R. 10 E. R.D.

SISTERS

County

JEFFERSON

NE

Cor. of

Merid. WILLAMETTE N.F.

DESCHUTES

State

OREGON

Section

1

SEE: ~~1~~ T. 13 S., R. 10 E., W.M.
Z-25

BCSP





USDA-FOREST SERVICE

Index
File No. 1353

CORNER RECORD (SEARCH)
(Ref. FSM 7151.4)

Tract or
Survey No. 000938 Cor.
No. C-13

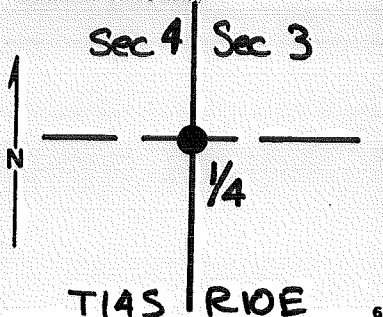
T 14 S R. 10 E

R.D. Sisters County Jefferson Des. w/4 Sec 3

Merid. WMT

N.F. Deschutes State Oregon

CORNER DIAGRAM



DESCRIBE CORNER MONUMENT FOUND

SF/NF

DESCRIBE BEARING TREES OR OTHER OFFICIAL ACCESSORIES FOUND

SF/NF

PHOTO IDENTIFICATION DATA

Photo No. _____

Filed At. _____

Object Ident. _____

Ident. By _____

Signature

PLANE COORDINATE POSITION DATA

State _____ Zone _____

X _____

Y _____

Estab. By _____

Agency

Signature

Bill Ham

Title

PLS

Division

CS

Headquarters

SO

Date

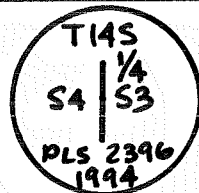
1/94

FS-7100-52 (3/68)

CORNER RECORD (PERPETUATION)

MONUMENT: DESCRIBE NEW MONUMENT SET, OR WORK DONE TO PRESERVE EXISTING MONUMENT

Set By single proportion, ACAP rising 8"



9

ACCESSORIES : DESCRIBE NEW BT'S WITNESS OBJECTS ETC. ESTABLISHED, OR WORK DONE TO PRESERVE EXISTING EVIDENCE

5" dia P. pine brs N20°E @ 38.3' MKd X BT
 8" " " " S89°E @ 10.4' MKd 1/4 S3 BT
 7" " " " S13°W @ 37.8' " X BT
 13" " Cedar " N07°W @ 79.4' " 1/4 S4 BT

10

Work Done By Bill Ham Title PLS Date 1/94 State Registration No. 2396
 or Agency

Certified Cor. Record Prepared? No Filed At: Jeff. Co. & Des Date 3/16/94

11

REMARKS

000938

12

Index File No. 1353 T. 14 R. 10 M. 10 Tract or Surv. No. 10 Cor. E-13

13

USDA-FOREST SERVICE

Index File No. 1753

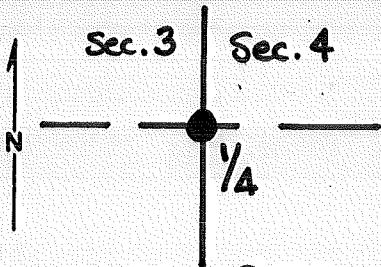
CORNER RECORD (SEARCH)
(Ref. FSM 7151.4)

Tract or Survey No. _____ Cor. No. C-17

T 14S R. 10E R.D. Sisters County Deschutes w/4 Sec.

Merid. WMT N.F. Deschutes State Oregon

CORNER DIAGRAM



TIAS RIOE

DESCRIBE CORNER MONUMENT FOUND

SF/NF

DESCRIBE BEARING TREES OR OTHER OFFICIAL ACCESSORIES FOUND

SF/NF

PHOTO IDENTIFICATION DATA

Photo No. _____
Filed At. _____
Object Ident. _____
Ident. By _____
Signature

DESCRIBE CORNER LOCATION RELATIVE TO NEAR-BY FEATURES, ALSO HOW TO REACH CORNER

PLANE COORDINATE POSITION DATA

State _____ Zone _____
X _____
Y _____
Estab. By _____
Agency

Signature Bull Ham

Title PLS

Division CS

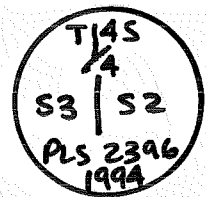
Headquarters SO

Date 1/94

CORNER RECORD (PERPETUATION)

MONUMENT: DESCRIBE NEW MONUMENT SET, OR WORK DONE TO PRESERVE EXISTING MONUMENT

Set ACAP Rising 9"
Set By Single Proportion



ACCESSORIES : DESCRIBE NEW BT'S WITNESS OBJECTS ETC. ESTABLISHED, OR WORK DONE TO PRESERVE EXISTING EVIDENCE

8" dia P. pine brs	N62°E @ 8.5'	marked 1/4 S2 BT
3" " " "	S33°E @ 39.4'	" X BT
6" " " "	S67°W @ 22.0'	" X BT
12" " " "	N49°W @ 49.3'	" 1/4 S3 BT

Work Done By Bill Ham Title PLS Date 1/94 State Registration No. 2396
or Agency

Certified Cor. Record Prepared? Yes No Filed At: Dee/Jeff Co. Date 3/94

REMARKS

Index File No. 1753 T. 14 R. 10 W.M.T Tract or Surv. No. 000938 Cor. C-17

D-7100-52 d (10/78)
USDA-FOREST SERVICE

Index

File No.

0155

CORNER RECORD (SEARCH)

(Ref. FSM 7151.4)

Tract or

Survey No.

Cor.

No.

E-01

T 14

S. R.

10 E.

R.D.

SISTERS

County

DESCHUTES

NW COR. SEC. 7

Merid.

WILLAMETTE

N.F.

DESCHUTES

State

OREGON

SE COR. SEC 1

SEE: E-25

T14S R9E

BC by RSW
1981

E-01

USDA-FOREST SERVICE

Index
File No. 0355

T. 14 S. R. 10 E. R.D. SISTERS

Merid. WILLAMETTE

CORNER RECORD (SEARCH)

(Ref. FSM 7.151.4)

Tract or
Survey No.

Cor.
No. E-03

County DESCHUTES

S/4 Cor. of SEC. 6

N.F. DESCHUTES State OREGON

N/4 Cor. of SEC. 7

CORNER DIAGRAM PER LEGEND

DESCRIBE CORNER MONUMENT FOUND

STONE: 16" X 12" X 5" RISING 9" ABOVE GROUND,
MARKED $\frac{1}{4}$, FACING SOUTH.

DESCRIBE BEARING TREES OR OTHER OFFICIAL ACCESSORIES FOUND

SEARCHED FOR, NON FOUND

DESCRIBE CORNER LOCATION RELATIVE TO NEAR-BY FEATURES, ALSO HOW TO REACH CORNER

PHOTO IDENTIFICATION DATA

Photo No. _____

Filed At. _____

Object Ident. _____

Ident. By _____

Signature

Corner Legend:

Searched for/Not Found

Evidence Found/Accept.

Permanent Monument

Signature
R. Oman

Title
PLS.

Division
S.O.

Headquarters
BEND

Date
5/81

D-7100-52 (3/79)

1

3

6

2

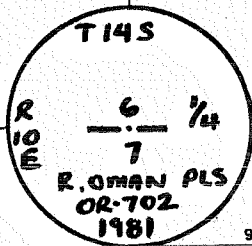
3

CORNER RECORD (PERPETUATION)

MONUMENT DESCRIBE NEW MONUMENT SET, OR WORK DONE TO PRESERVE EXISTING MONUMENT

SET A 2 1/2" X 32" BRASS-CAPPED STEEL PIPE RISING 6" ABOVE GROUND IN A MOUND OF STONES.

MONUMENT SET/STAMPED



ACCESSORIES DESCRIBE NEW BT'S WITNESS OBJECTS ETC. ESTABLISHED, OR WORK DONE TO PRESERVE EXISTING EVIDENCE

A.P. PINE, 13 ins. dia, brs.	S 21° 45' W	30.19 FT	mkd. N 1/4 37 BT	TO A NAIL IN E BASE
A " , 11 ins. dia, brs.	N 11° 15' E	6.84 FT	mkd. S 1/4 56 BT	" " " " W "
A , ins. dia, brs.			mkd.	
A , ins. dia, brs.			mkd.	

Work Done By R. OMAN Title PLS Date 5/81 State Registration No. 702
 or Agency
 PLAT PREPARED OR Certified Cor. Record Prepared? (Yes) No Filed At: DESCHUTES Co. SURVEYOR'S OFFICE Date

REMARKS

Index File No. 0355 T. S., R. E., W. M. Tract or Surv. No. Cor. E-03

USDA-FOREST SERVICE

Index File No. 0555

T. 14 S. R. 10

Merid. WILLAMETTE

CORNER RECORD (SEARCH)

(Ref. FSM 7.151.4)

E. R.D. SISTERS

N.F. DESCHUTES

Tract or Survey No. _____

County DESCHUTES

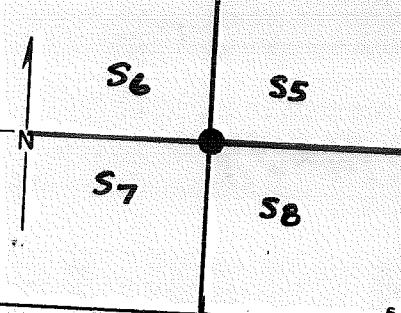
State OREGON

Cor. No. E-05

COR. of SEC. 6

COR. of SEC. 8

CORNER DIAGRAM PER LEGEND



DESCRIBE CORNER MONUMENT FOUND
STONE: 14"X13"X7" ALONGSIDE OF 2 1/2" BRASS-CAPPED STEEL PIPE BY G. COOK.

DESCRIBE BEARING TREES OR OTHER OFFICIAL ACCESSORIES FOUND
A STUMP WITH BLAZE - SCRIBING NOT VISIBLE, BURNT. LOG ALONGSIDE WITH BLAZE VIS: S6, PARTIALLY BURNT.

ALL 4 NEW BTs BY COOK ARE INTACT, AND SCRIBED PER MANUAL.

DESCRIBE CORNER LOCATION RELATIVE TO NEAR-BY FEATURES, ALSO HOW TO REACH CORNER

PHOTO IDENTIFICATION DATA

Photo No. _____
Filed At. _____
Object Ident. _____
Ident. By _____
Signature

- Corner Legend:
- Searched for/Not Found
 - Evidence Found/Accept
 - Permanent Monument

Signature R. OMAN

Title PLS

Division S.O.I.

Headquarters ORND

Date 5/81

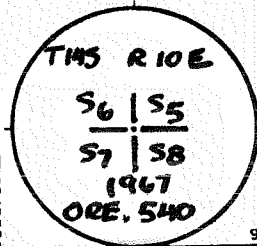
D-7100-52 (3/79)

CORNER RECORD (PERPETUATION)

MONUMENT DESCRIBE NEW MONUMENT SET, OR WORK DONE TO PRESERVE EXISTING MONUMENT

COOKS BC RISING 6" IN good order.

MONUMENT SET/FILED



ACCESSORIES DESCRIBE NEW BT'S WITNESS OBJECTS ETC. ESTABLISHED, OR WORK DONE TO PRESERVE EXISTING EVIDENCE

Placed 60d NAILS ON COOKS BT'S ALONG WITH SIGNS, RECORDED BT DISTANCES APPEAR TO BE SLASH DISTANCES IN SOME CASES.

A	P. PINE	17 ins. dia, brs.	N67°W	106.55'	mkd.	TO	A	60d	NAIL	IN SW SIDE
A	"	9 ins. dia, brs.	N24°55'E	95.28'	mtd.	"	"	"	"	N SIDE
A	"	18 ins. dia, brs.	S07°45'E	220.92'	mkd.	"	"	"	"	E "
A	"	18 ins. dia, brs.	S50°35'W	75.31'	mkd.	"	"	"	"	N "

Work Done By R. OMAN
 PLAT PREPARED OR
 Certified Cor. Record Prepared? Yes No

Title PLS

Date 5/8/ State Registration No. 702
 or Agency

Filed At:

Co. SURVEYOR'S OFFICE Date

REMARKS

Index File No. 0555

T. S., R.

E., W.M.

Tract or Surv. No.

Cor. E-05

Index
File No. 0755

T 14S R. 10E

Merid. W.M.

CORNER RECORD (SEARCH)

(Ref. FSM 7151.4)

R.D. SISTERS

N.F. DESCALUTES

County

DESCALUTES

State

OREGON

Tract or 53-0466-1

Survey No. 02518

Cor.

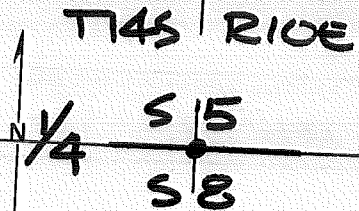
No.

E-7

N/4 S 8

S/4 S 5

CORNER DIAGRAM



DESCRIBE CORNER MONUMENT FOUND

SF/NF

DESCRIBE BEARING TREES OR OTHER OFFICIAL ACCESSORIES FOUND

PHOTO IDENTIFICATION DATA

Photo No. _____

Filed At. _____

Object Ident. _____

Ident. By _____

2 Signature _____

PLANE COORDINATE POSITION DATA

State _____ Zone _____

X _____

Y _____

Estab. By _____

Agency _____

DESCRIBE CORNER LOCATION RELATIVE TO NEAR-BY FEATURES, ALSO HOW TO REACH CORNER

1300'± WEST OF RD. 1227C

Signature

Frank Cant

Title

P.L.S.

Division

Headquarters

Date

3-5-82

FS-7100-52 (3/68)

CORNER RECORD (PERPETUATION)

MONUMENT: DESCRIBE NEW MONUMENT SET, OR WORK DONE TO PRESERVE EXISTING MONUMENT

SET 2 1/2" DIA BRASS CAP ON 2 1/2" O.D. X 32" LONG
IRON PIPE, RISING 0.6' ABOVE GROUND, IN A
STONE MOUND

TRASH RIDE
1/4 55
58
FAST PLS 1938
1982
9

ACCESSORIES : DESCRIBE NEW BT'S WITNESS OBJECTS ETC. ESTABLISHED, OR WORK DONE TO PRESERVE EXISTING EVIDENCE

6" P. PINE - N 37 3/4° W - 114.84' - GOD NAIL IN W. ^{Base} ~~FILE~~ (1/4 55) (BT)

4" P. PINE - S 10° E - 88.27' - GOD NAIL IN W. ^{Base} ~~FILE~~ ("X") (BT)

Work Done By F. AST Title P.L.S. Date 3-5-88 State Registration No. 1938
PLAT ~~Qualified Corner Record~~ Prepared? Yes No Filed At: DESCHEUTES CO. Date 6-82

REMARKS

Index File No. 0755 T. 14S R. 10E W M.

Tract or Surv. No.
53-0466-1-02518

Cor. E-7

12

13

USDA-FOREST SERVICE

Index

File No. **0955**

T. **14** S. R. **10** E.

CORNER RECORD (SEARCH)

(Ref. FSM 7.151.4)

Tract or Survey No. _____

Cor. No. **E-09**

R.D. **SISTERS**

County **DESCHUTES**

SE COR. of SEC. **5**

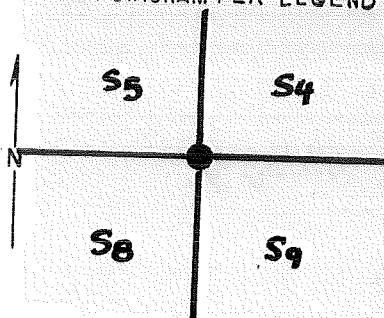
Merid. **WILLAMETTE**

N.F. **DESCHUTES**

State **OREGON**

NW COR. of SEC. **9**

CORNER DIAGRAM PER LEGEND



DESCRIBE CORNER MONUMENT FOUND

POSSIBLE STONE, SHATTERED BY TRACTOR.

DESCRIBE BEARING TREES OR OTHER OFFICIAL ACCESSORIES FOUND

DEAD/DOWN/ROTTING, BOTH BLAZES, TOE BLAZE BURNED OUT, UPPER BLAZE READS: T1 +S R10E S5

PHOTO IDENTIFICATION DATA

Photo No. _____
 Filed At. _____
 Object Ident. _____
 Ident. By _____
Signature

Corner Legend:

- Searched for/Not Found
- Evidence Found/Accept.
- Permanent Monument

Signature
R. OMAN

Title
PLS

Division
S.O.

Headquarters
BEND

Date
5/81

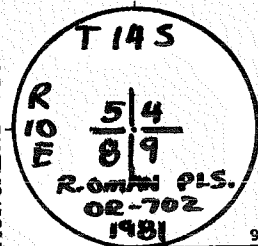
D-7100-52 (3/79)

CORNER RECORD (PERPETUATION)

MONUMENT DESCRIBE NEW MONUMENT SET, OR WORK DONE TO PRESERVE EXISTING MONUMENT

SET 2 1/2" X 32" BRASS-CAPPED STEEL PIPE RISING 4" ABOVE GROUND IN MOUND OF STONES.

MONUMENT SET/DATE



ACCESSORIES DESCRIBE NEW BT'S WITNESS OBJECTS ETC. ESTABLISHED, OR WORK DONE TO PRESERVE EXISTING EVIDENCE

(DISTANCES)

AP PINE	8	ins. dia, brs.	N 29° 30' W	52.91'	mkd. T145 RIDE S5 BT	TO A GOD NAIL W BASE
A "	6	ins. dia, brs.	N 81° 30' E	25.46'	mkd. T145 RIDE S4 BT	" " " " " S BASE
A "	11	ins. dia, brs.	S 14° E	18.12'	mkd. T145 RIDE S9 BT	" " " " " E "
A "	11	ins. dia, brs.	S 34 1/2° W	41.23'	mkd. T145 RIDE S8 BT	" " " " " N "

Work Done By R. OMAN Title PLS Date 5/8 State Registration No. 702
 or Agency
 PLAT PREPARED OR
 Certified Cor. Record Prepared? Yes No Filed At: DESCHUTES Co. SURVEYOR'S OFFICE Date

REMARKS

Index File No.

0955

T.

S, R.

E, W, M.

Tract or Surv. No.

Cor.

E-07

Index
File No. 1355

CORNER RECORD (SEARCH)

(Ref. FSM 7.151.4)

Tract or
Survey No. _____

Cor.
No. E-13

T. 14 S. R. 10 E. R.D. SISTERS

County DESCHUTES

SE COR. of SEC. 4

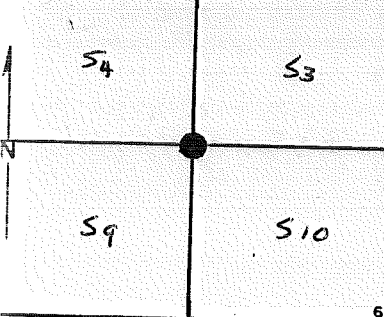
Merid. WILLAMETTE

N.F. DESCHUTES

State OREGON

NW COR. of SEC. 10.

CORNER DIAGRAM PER LEGEND



DESCRIBE CORNER MONUMENT FOUND

A STONE: 14" X 11" X 7" NO MARKS DISCERNABLE

DESCRIBE BEARING TREES OR OTHER OFFICIAL ACCESSORIES FOUND

BT: 36" Ponderosa Pine, dead and down; both blazes, NO VISIBLE SCRIBE ON LOWER BLAZE AND BARELY VISIBLE MARKS ON UPPER BLAZE, STUMP HOLE,

PHOTO IDENTIFICATION DATA

Photo No. _____
Filed At. _____
Object Ident. _____
Ident. By _____
Signature _____

DESCRIBE CORNER LOCATION RELATIVE TO NEAR-BY FEATURES, ALSO HOW TO REACH CORNER

Corner Legend:

- Searched for/Not Found
- Evidence Found/Accept
- Permanent Monument

Signature R. OMAN

Title PLS

Division S.O.

Headquarters BEND

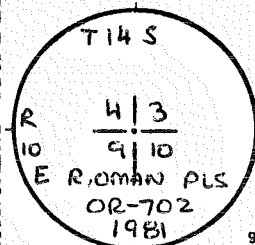
Date 5/8/1

D-7100-52 (3/79)

CORNER RECORD (PERPETUATION)

MONUMENT. DESCRIBE NEW MONUMENT SET, OR WORK DONE TO PRESERVE EXISTING MONUMENT
 SET 2 1/2" X 32" BRASS-CAPPED STEEL PIPE RISING 4"
 ABOVE GROUND IN MOUND OF STONES, BURIED STONE
 ALONGSIDE PIPE,

MONUMENT STARTED



ACCESSORIES DESCRIBE NEW BT'S WITNESS OBJECTS ETC. ESTABLISHED, OR WORK DONE TO PRESERVE EXISTING EVIDENCE

(DIST. TAKEN TO A...)

A P.PINE, 12 ins. dia, brs.	<u>N 67°30' W</u>	<u>11.70'</u>	mkd.	<u>T14S R10E S4 BT</u>	60d NAIL IN S SIDE
A " , 9 ins. dia, brs.	<u>N 79°45' E</u>	<u>22.30'</u>	mkd.	<u>T14S R10E S3 BT</u>	" " " N "
A " , 5 ins. dia, brs.	<u>S 44°15' E</u>	<u>14.00'</u>	mkd.	<u>X BT</u>	" " " NE BASE
A " , 6 ins. dia, brs.	<u>S 34°15' W</u>	<u>14.11'</u>	mkd.	<u>T14S R10E S9 BT</u>	" " " E "

Work Done By R. OMAN Title PLS Date 5/81 State Registration No. 702
 PLAT PREPARED OR Certified Cor. Record Prepared? Yes No Filed At DESCHUTES CO. SURVEYOR'S OFFICE Date

Revisited By Bill Ham - 1/94 REMARKS 000938

Index File No. 1355 T. S., R. E., W.M. Tract or Surv. No. Cor. E-13

USDA-FOREST SERVICE

Index
File No. 1555

T 14S R. 10E

Merid. WMT

CORNER RECORD (SEARCH)

(Ref. FSM 7151.4)

R.D. Sisters County Deschutes

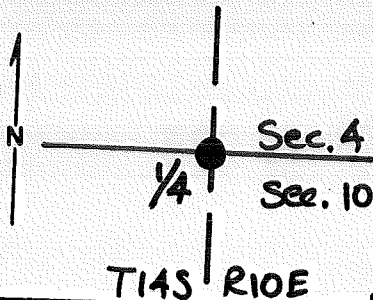
N.F. Deschutes State Oregon

Tract or
Survey No. 000938

Cor.
No. E-15

5/4 sec. 3

CORNER DIAGRAM



DESCRIBE CORNER MONUMENT FOUND

Found orig. stone 14 x 10 x 7 MKd 1/4 on North face. Stone was tipped over, but in place. Four small stones placed in cardinal directions around stone.

DESCRIBE BEARING TREES OR OTHER OFFICIAL ACCESSORIES FOUND

SF/NF

DESCRIBE CORNER LOCATION RELATIVE TO NEAR-BY FEATURES, ALSO HOW TO REACH CORNER

PHOTO IDENTIFICATION DATA

Photo No. _____

Filed At. _____

Object Ident. _____

Ident. By _____

Signature _____

PLANE COORDINATE POSITION DATA

State _____ Zone _____

X _____

Y _____

Estab. By _____

Agency _____

Signature
Bill Ham

Title
PLS

Division
CS

Headquarters
SO

Date
1/94

FS-7100-52 (3/88)

CORNER RECORD (PERPETUATION)

MONUMENT: DESCRIBE NEW MONUMENT SET, OR WORK DONE TO PRESERVE EXISTING MONUMENT

Set ACAP Rising 10"

T145
S3 R
1/4 S10 10 E
PLS 2396
1994

ACCESSORIES : DESCRIBE NEW BT'S WITNESS OBJECTS ETC. ESTABLISHED, OR WORK DONE TO PRESERVE EXISTING EVIDENCE

4" P. pine brs N58°E @ 10.3' MKd X BT
 3" Juniper " S38°E @ 20.9' " X BT
 19" P. pine " S38°W @ 19.7' " 1/4 S10 BT
 10" " " N46°W @ 48' " 1/4 S3 BT

Work Done By Bill Ham Title PLS Date 1/94 State Registration No. 2396
 or Agency
 Certified Cor. Record Prepared? Yes No Filed At: Des/Jeff Co. Date 3/94

REMARKS

Index File No.

1555

T.

14

R.

10

M.

GPO: 1986 O-439-095

Tract or Surv. No.

000930

Cor.

E-15

USDA-FOREST SERVICE

Index File No. 1755

T. 14 S. R. 10 E.

Merid. WMT

CORNER RECORD (SEARCH)

(Ref. FSM 7151.4)

R.D. Sisters

N.F. Deschutes

Tract or

Survey No. 000930

County Deschutes

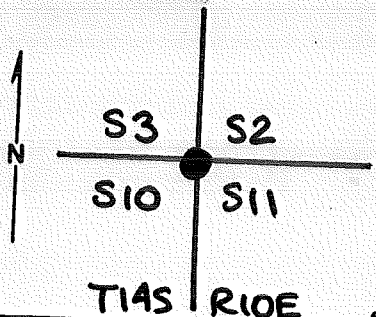
State Oregon

Cor. No.

E-17

SE Cor See 3

CORNER DIAGRAM



DESCRIBE CORNER MONUMENT FOUND

Found original stone 16x9x3 faintly marked with two grooves on the east and five on the south faces

DESCRIBE BEARING TREES OR OTHER OFFICIAL ACCESSORIES FOUND

Burnt and rotted remains of a pine at called bearing and distance.

DESCRIBE CORNER LOCATION RELATIVE TO NEAR-BY FEATURES, ALSO HOW TO REACH CORNER

PHOTO IDENTIFICATION DATA

Photo No. _____

Filed At. _____

Object Ident. _____

Ident. By _____

Signature

PLANE COORDINATE POSITION DATA

State _____ Zone _____

X _____

Y _____

Estab. By _____

Agency

Signature

Bill Ham

Title

PLS

Division

CS

Headquarters

SO

Date

1/94

FS-7100-52 (3/89)

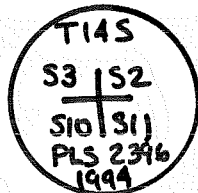
4

5

CORNER RECORD (PERPETUATION)

MONUMENT: DESCRIBE NEW MONUMENT SET, OR WORK DONE TO PRESERVE EXISTING MONUMENT

Set ACAP rising 7"



ACCESSORIES: DESCRIBE NEW BT'S WITNESS OBJECTS ETC. ESTABLISHED, OR WORK DONE TO PRESERVE EXISTING EVIDENCE

13" P. pine brs N72°E @ 22.9' mkd T14S R10E S2 BT
 7" " " S28°E @ 10.1' " X BT
 5" Juniper " S40°W @ 22.2' " X BT
 28" " " N52°W @ 44.7' " T14S R10E S3 BT

Work Done By Bill Haw Title PLS Date 1/94 State Registration No. 2396
 or Agency _____

Certified Cor. Record Prepared? Yes No Filed At: Des/Jett Co. Date 3/94

REMARKS

Index File No. 1755

T. 14 R. 10

M. _____
 GPO: 1986 O - 439-095

Tract or Surv. No.

000938

Cor. E-17

Index File No. 0556

CORNER RECORD (SEARCH)

Tract or Survey No. 53-0466-1

Cor. No. F-5

T 14S R. 10E

(Ref. FSM 7151.4)

Survey No. 02518

R.D. SISTERS

County DESCHUTES

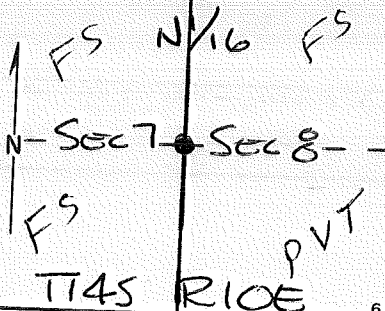
N 1/6 S 7+8

Merid. W. M.

N.F. DESCHUTES

State OREGON

CORNER DIAGRAM



DESCRIBE CORNER MONUMENT FOUND

DESCRIBE BEARING TREES OR OTHER OFFICIAL ACCESSORIES FOUND

PHOTO IDENTIFICATION DATA

Photo No. _____
Filed At. _____
Object Ident. _____
Ident. By 4 Signature _____

DESCRIBE CORNER LOCATION RELATIVE TO NEAR-BY FEATURES, ALSO HOW TO REACH CORNER

1000' WEST OF ROAD #1310

COR. 5' EAST OF BOTTOM OF GULLY

PLANE COORDINATE POSITION DATA

State _____ Zone _____
X _____
Y _____
Estab. By _____ Agency _____

Signature

Fred Co. East

Title

P.L.S.

Division

Headquarters

Date

3/82

FS-7100-52 (3/68)

CORNER RECORD (PERPETUATION)

MONUMENT: DESCRIBE NEW MONUMENT SET, OR WORK DONE TO PRESERVE EXISTING MONUMENT

SET 2 1/2" DIA BRASS CAP IN CONCRETE PIER IN NEST
OF BOULDERS.
R36.2"

T145 R106
N/16
57458
FAST-PLS 1938
1982

CORNER FALLS IN BOTTOM OF GULLY

ACCESSORIES: DESCRIBE NEW BT'S WITNESS OBJECTS ETC. ESTABLISHED, OR WORK DONE TO PRESERVE EXISTING EVIDENCE

9" P. PINE ~ S 80° W ~ 16.20' ~ GOD NAIL IN N. FACE Base
4" P. PINE - S 7 1/2° E - 37.51' ~ GOD NAIL IN W. FACE Base

Work Done By F. AST Title P.L.S. Date 3/82 State Registration No. 1938
or Agency

~~Certified Cor. Record~~ Prepared? Yes No Filed At: DESCHUTES CO. Date 6 82

REMARKS

Index File No. 0556 T. 145 R. 106 W.M.

Tract or Surv. No. 53-0466-1-02518

Cor. F-5

USDA-FOREST SERVICE

Index

File No. 0656

T. 14 S. R. 10 E. R.D. Deschutes

CORNER RECORD (SEARCH)

(Ref. FSM 7.151.4)

Tract or S3-0466-1

Survey No. 02518

Cor. No. F-6

NW 1/6 COR. of SEC. 8

Merid. WILLAMETTE

N.F. DESCHUTES

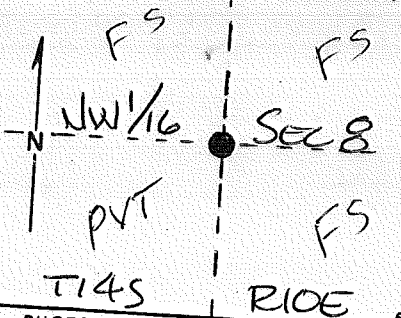
County Deschutes

State OREGON

COR. of SEC.

CORNER DIAGRAM PER LEGEND

DESCRIBE CORNER MONUMENT FOUND



DESCRIBE BEARING TREES OR OTHER OFFICIAL ACCESSORIES FOUND

PHOTO IDENTIFICATION DATA

Photo No. _____

Filed At. _____

Object Ident. _____

Ident. By 5 _____

Signature

DESCRIBE CORNER LOCATION RELATIVE TO NEAR-BY FEATURES, ALSO HOW TO REACH CORNER

300' ± EAST OF ROAD # 1310

Corner Legend:

Searched for/Not Found

Evidence Found/Accept.

Permanent Monument

Signature

Fred Cast

Title

P.L.S.

Division

Headquarters

3/82 Date

D-7100-52 (3/79)

CORNER RECORD (PERPETUATION)

MONUMENT. DESCRIBE NEW MONUMENT SET, OR WORK DONE TO PRESERVE EXISTING MONUMENT

SET 2 1/2" DIA BRASS CAP IN CONCRETE
IN STONE OUTCROPPING.

WEST SIDE of

MONUMENT STAMPED

T145 R10E
NW 1/4 + 58
F. Ast - PLS 1938
1982

ACCESSORIES DESCRIBE NEW B^{1/2}'s WITNESS OBJECTS ETC. ESTABLISHED, OR WORK DONE TO PRESERVE EXISTING EVIDENCE

7" P. PINE - N 23 1/4° W ~ 21.50' ~ 60d NAIL IN E ~~FACE~~ Base

9" P. PINE S 76° W ~ 12.77' ~ 60d NAIL IN N. ~~FACE~~ Base

Work Done By E. Ast Title P.L.S. Date 3/82 State Registration No. 1938
PLAT. PREPARED Filed At Desch. Co. SURVEYOR'S OFFICE Date 6-82
 Registered? No

REMARKS

Index File No 0656 T. 14 S., R. 10 E., W.M.

Tract or Surv. No.
53-0466-1-02518

Cor. F-6

Index File No. 0157

CORNER RECORD (SEARCH)

(Ref. FSM 7151.4)

Tract or Survey No. 53-0466-

1-02518

Cor. No. G-01

T 145 R. 10E

R.D. SISTERS

County DESCHUTES

E 1/4 Sec 12

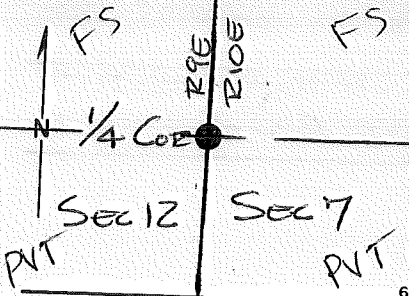
Merid. W.M.

N.F. DESCHUTES

State OREGON

N 1/4 Sec 7

CORNER DIAGRAM



DESCRIBE CORNER MONUMENT FOUND

DESCRIBE BEARING TREES OR OTHER OFFICIAL ACCESSORIES FOUND

DESCRIBE CORNER LOCATION RELATIVE TO NEAR-BY FEATURES, ALSO HOW TO REACH CORNER

100' N OF SUNDOWN ROAD

PHOTO IDENTIFICATION DATA

Photo No. _____

Filed At. _____

Object Ident. _____

Ident. By _____

7 Signature _____

PLANE COORDINATE POSITION DATA

State _____ Zone _____

X _____

Y _____

Estab. By _____

Agency _____

Signature Fred C. Coe Title P.L.S.

Division _____

Headquarters _____

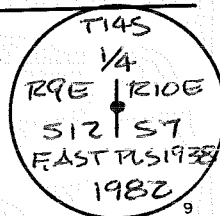
Date _____

2-22-82

CORNER RECORD (PERPETUATION)

MONUMENT: DESCRIBE NEW MONUMENT SET, OR WORK DONE TO PRESERVE EXISTING MONUMENT

SET 2 1/2" DIA BRASS CAP ON 2 1/2" O.D. X 30" LONG IRON PIPE
RISING 7" ABOVE GROUND IN A STONE MOUND

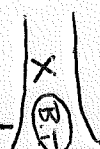


#5 SR by PLS 971 Bears S39°35'E 26 FT.

ACCESSORIES: DESCRIBE NEW BT'S WITNESS OBJECTS ETC. ESTABLISHED, OR WORK DONE TO PRESERVE EXISTING EVIDENCE

14" P. PINE ~ N 16° W ~ 82.70' ~ GOD NAIL IN E. BASE
BLAZED & SCRIBED

4" P. PINE ~ N 66 1/2° E ~ 52.21' ~ GOD NAIL IN N. BASE
BLAZED & SCRIBED



Work Done By FRED AUST Title P.L.S. Date 2-22-82 State Registration No. 1938
or Agency

Certified Cor. Record Prepared? Yes No Filed At: DESCHUTES CO. Date 6-82

REMARKS

8/73: DAVENPORT SET #5 SR WITH IMPROPER CONTROL
12/78: CLARK USED "

Index File No. 0157 T. 14S R. 10E W.M.

Tract or Surv. No. 53-0466-1-02518

Cor. G-01

Index
File No. 0357

CORNER RECORD (SEARCH)

Tract or Survey No. S3-0466-1-02518 Cor. No. G-3

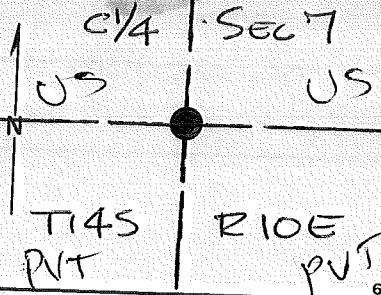
T 14S R. 10E

R.D. SISTERS County DESCHUTES

Merid. W.M.

N.F. DESCHUTES State OREGON C/4 Sec 7

CORNER DIAGRAM



DESCRIBE CORNER MONUMENT FOUND

DESCRIBE BEARING TREES OR OTHER OFFICIAL ACCESSORIES FOUND

DESCRIBE CORNER LOCATION RELATIVE TO NEAR-BY FEATURES, ALSO HOW TO REACH CORNER

15' ± N. OF E-W FENCE LINE

PHOTO IDENTIFICATION DATA

Photo No. _____
Filed At. _____
Object Ident. _____
Ident. By _____
8 Signature _____ 7

PLANE COORDINATE POSITION DATA

State _____ Zone _____
X _____
Y _____
Estab. By _____
Agency _____ 8

Signature Fred Cost

Title P.K.S.

Division _____

Headquarters _____

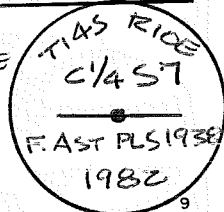
Date

2-22-82

CORNER RECORD (PERPETUATION)

MONUMENT: DESCRIBE NEW MONUMENT SET, OR WORK DONE TO PRESERVE EXISTING MONUMENT

SET 2 1/2" DIA BRASS CAP ON 2 1/2" O.D. X 30" LONG IRON PIPE
RISING 1.4' ABOVE GROUND IN A STONE MOUND.



ACCESSORIES : DESCRIBE NEW BT'S WITNESS OBJECTS ETC. ESTABLISHED, OR WORK DONE TO PRESERVE EXISTING EVIDENCE

5" P. PIPE ~ N 16° E ~ 8.32' ~ GOD NAIL IN E. BASE

10" P. PIPE ~ S 74 1/4° E ~ 28.65" ~ GOD NAIL IN N. BASE

BOTH BLAZED & SCRIBED →



Work Done By Fred Cost Title P.L.S. Date 2-22-82 State Registration No. 1938
or Agency

~~Certified Cor. Record~~ Prepared? Yes No Filed At: DESCHUTES CO. Date 6-82

REMARKS

Index File No. 0357 T. 14S R. 10E W.M.

Tract or Surv. No. 53-0466-1-02518 Cor. G-3

USDA-FOREST SERVICE

Index

File No. **0557**

T. **14** S. R. **10** E. R.D. **SISTERS**

Merid. **WILLAMETTE**

N.F. **DESCHUTES**

County **DESCHUTES**

State **OREGON**

Tract or Survey No. _____

Cor. No. **G-05**

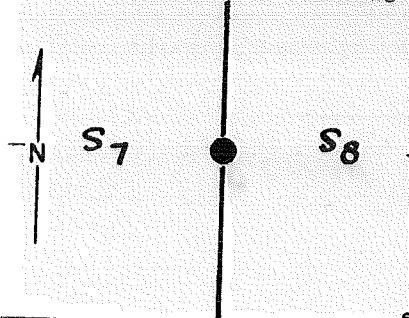
E/4 COR. of SEC. **7**

W/4 COR. of SEC. **8**

CORNER RECORD (SEARCH)

(Ref. FSM 7.151.4)

CORNER DIAGRAM PER LEGEND



DESCRIBE CORNER MONUMENT FOUND

STONE: 15" X 14" X 6" RISING 3" ABOVE GROUND LEVEL ON NW SIDE OF FENCE CORNER, MARKED 1/4.

DESCRIBE BEARING TREES OR OTHER OFFICIAL ACCESSORIES FOUND

SEARCHED FOR, NOT FOUND.

PHOTO IDENTIFICATION DATA

Photo No. _____

Filed At. _____

Object Ident. _____

Ident. By _____

Signature

6

DESCRIBE CORNER LOCATION RELATIVE TO NEAR-BY FEATURES, ALSO HOW TO REACH CORNER

NW SIDE OF FENCE CORNER ABOUT 1320 FEET WEST OF ROAD #1320.

3

Corner Legend:

Searched for/Not Found

Evidence Found/Accept.

Permanent Monument

Signature

R. OMAN

Title

PLS

Division

SO.

Headquarters

BEND

Date

5/81

D-7100-52 (3/79)

1

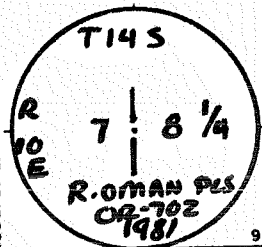
5

CORNER RECORD (PERPETUATION)

MONUMENT. DESCRIBE NEW MONUMENT SET, OR WORK DONE TO PRESERVE EXISTING MONUMENT

SET A 2 1/2" X 32" ALUMINUM-CAPPED ALUM. PIPE
 RISING 2" ABOVE GROUND LEVEL IN MOUND OF STONES.
 BURIED STONE ALONGSIDE PIPE.

MONUMENT SET



ACCESSORIES DESCRIBE NEW BT'S WITNESS OBJECTS ETC. ESTABLISHED, OR WORK DONE TO PRESERVE EXISTING EVIDENCE

		DISTANCES	
A P. PIPE	5 ins. dia. brs. N 67° W	24.57 FT	mkd. X BT TO A 60D NAILS
A "	6 ins. dia. brs. N 17° E	10.37 FT	mkd. X BT " " " W BASE
A	ins. dia. brs.		mkd.
A	ins. dia. brs.		mkd.

Work Done By R. OMAN Title PLS Date 5/81 State Registration No. 702
 or Agency
 PLAT PREPARED OR
 Certified Cor. Record Prepared? No Filed At DESHUTES Co. SURVEYOR'S OFFICE Date

REMARKS

Index File No. 0557 T. S., R. E., W.M. Tract or Surv. No. Cor. G-05

Index File No. 0657

CORNER RECORD (SEARCH)

Tract or Survey No. 53-0466-1
02518

Cor. No. G-6

T 145 R. 10E

R.D. SISTERS County DESCHUTES

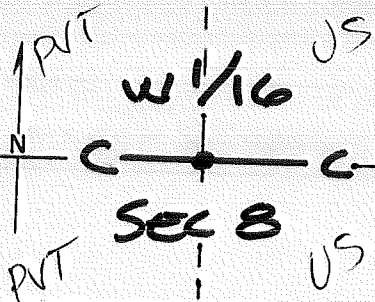
6W/16

Merid. W.M.

N.F. DESCHUTES State OREGON

Sec. 8

CORNER DIAGRAM



DESCRIBE CORNER MONUMENT FOUND

DESCRIBE BEARING TREES OR OTHER OFFICIAL ACCESSORIES FOUND

PHOTO IDENTIFICATION DATA

Photo No. _____
Filed At. _____
Object Ident. _____
Ident. By _____
6 Signature _____

DESCRIBE CORNER LOCATION RELATIVE TO NEAR-BY FEATURES, ALSO HOW TO REACH CORNER

50' ± EAST OF Rd. # 1310

PLANE COORDINATE POSITION DATA

State _____ Zone _____
X _____
Y _____
Estab. By _____
Agency _____

Signature

Title

Division

Headquarters

Date

FS-7100-52 (3/68)

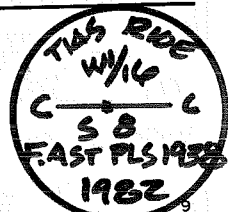
Fred C. [unclear] P.L.S.

3-5-82

CORNER RECORD (PERPETUATION)

MONUMENT: DESCRIBE NEW MONUMENT SET, OR WORK DONE TO PRESERVE EXISTING MONUMENT


SET 2 1/2" DIA BRASS CAP ON 2 1/2" O.D. X 32" LONG IRON PIPE, RISING 0.5' ABOVE GROUND IN A STONE RING



ACCESSORIES: DESCRIBE NEW BT'S WITNESS OBJECTS ETC. ESTABLISHED, OR WORK DONE TO PRESERVE EXISTING EVIDENCE

9" P. PINE - N 8° E - 25.00' - ^{60d} NAIL IN E. ~~FACE~~ ^{Base}

6" P. PINE - S 62° W - 29.50' - " " SE ~~FACE~~ ^{Base}



Work Done By F. ASH Title P.L.S. Date 3-5-82 State Registration No. 1938
 or Agency

PLAT Certified Cor. Record Prepared? Yes No Filed At: DESCHUTES Co. Date 6-82

REMARKS

Index File No. 0657 T. 14S R. 10E W.M.

Tract or Surv. No. 53-0466-1-02518

Cor. G-6

Index File No. 0757

CORNER RECORD (SEARCH)

Tract or Survey No. 53-0466-1
02518

Cor. No. 6-7

T 14S R. 10E

R.D. SISTERS County DESCHUTES

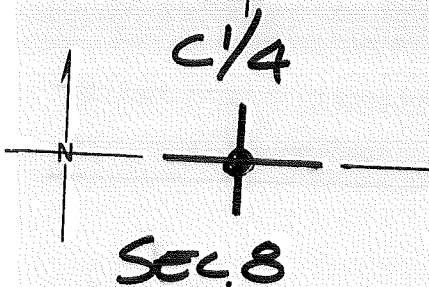
State OREGON

C/4 SEC 8

Merid. W.M.

N.F. DESCHUTES

CORNER DIAGRAM



DESCRIBE CORNER MONUMENT FOUND

DESCRIBE BEARING TREES OR OTHER OFFICIAL ACCESSORIES FOUND

PHOTO IDENTIFICATION DATA

Photo No. _____
Filed At. _____
Object Ident. _____
Ident. By _____
Signature _____

DESCRIBE CORNER LOCATION RELATIVE TO NEAR-BY FEATURES, ALSO HOW TO REACH CORNER

1400' ± EAST OF RD. # 1310

PLANE COORDINATE POSITION DATA

State _____ Zone _____
X _____
Y _____
Estab. By _____
Agency _____

Signature [Handwritten Signature]

Title P.L.S.

Division _____

Headquarters _____

Date 3-5-82

CORNER RECORD (PERPETUATION)

MONUMENT: DESCRIBE NEW MONUMENT SET, OR WORK DONE TO PRESERVE EXISTING MONUMENT

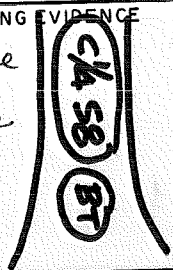
SET 2 1/2" DIA BRASS CAP ON 2 1/2" O.D. X 32" LONG IRON PIPE, RISING 0.5' ABOVE GROUND IN A STONE RING



ACCESSORIES: DESCRIBE NEW BT'S WITNESS OBJECTS ETC. ESTABLISHED, OR WORK DONE TO PRESERVE EXISTING EVIDENCE

16" P. PINE ~ N49°W ~ 42.16' ~ 60D NAIL IN NE FACE Base

16" P. PINE ~ S32 1/2°W ~ 13.62' ~ " " NW FACE Base



Work Done By F. AST Title P.L.S. Date 3-5-82 State Registration No. 1938
~~Certified Cor. Record~~ Prepared? Yes No Filed At: DESCHUTES CO. Date 6-82

REMARKS

Index File No. 0757 T. MS R. 10E W M.

Tract or Surv. No. 53-0466-1-02518

Cor. G-7

Index File No. 0957

CORNER RECORD (SEARCH)

Tract or Survey No. 53-0466-1

Cor. No. G-9

T 145 R. 10E

(Ref. FSM 7151.4)

Survey No. 02518

R.D. SISTERS County DESCHUTES

Merid. W.M.

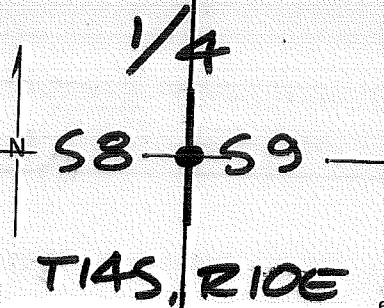
N.F. DESCHUTES State OREGON

E/4 S8

W/4 S9

CORNER DIAGRAM

DESCRIBE CORNER MONUMENT FOUND



SF/NF

DESCRIBE BEARING TREES OR OTHER OFFICIAL ACCESSORIES FOUND

PHOTO IDENTIFICATION DATA

Photo No. _____

Filed At. _____

Object Ident. _____

Ident. By _____

8 Signature _____

PLANE COORDINATE POSITION DATA

State _____ Zone _____

X _____

Y _____

Estab. By _____

Agency _____

DESCRIBE CORNER LOCATION RELATIVE TO NEAR-BY FEATURES, ALSO HOW TO REACH CORNER

1300'± South of Rd. #1227 D

Signature [Signature]

Title PLS.

Division _____

Headquarters _____

Date 3-5-82

FS-7100-52 (3/68)

CORNER RECORD (PERPETUATION)

MONUMENT: DESCRIBE NEW MONUMENT SET, OR WORK DONE TO PRESERVE EXISTING MONUMENT

SET 2 1/2" DIA BRASS CAP ON 2 1/2" O.D. x 32" LONG
IRON PIPE, RISING 0.7' ABOVE GROUND IN A
STONE RING



ACCESSORIES: DESCRIBE NEW BT'S WITNESS OBJECTS ETC. ESTABLISHED, OR WORK DONE TO PRESERVE EXISTING EVIDENCE

12" P. PINE - N 7 1/4° E - 32.54' - 60d NAIL IN E ^{Base} ~~FACE~~ (1/4 SB) (BT)
11" P. PINE - S 65° W - 19.87' - 60d NAIL IN S ^{Base} ~~FACE~~ (1/4 S9) (BT)

Work Done By F. AST Title P. L. S. Date 3-8-82 State Registration No. 1938
or Agency

PLAT ~~Continued Cor. Record~~ Prepared? Yes No Filed At DESCH. Co. SURVEYOR'S OFFICE Date 6-82

REMARKS

Index File No.

T. 145 R. 10E W.M.

Tract or Surv. No.

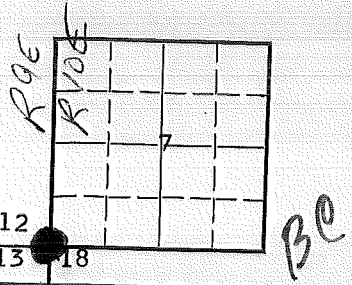
53-0466-1-02518 Cor. G-9

LAND CORNER RECORD

J-01 5680-2

1. T. 14S. R. 10E No. J-1 Cor. Sec. Mer. Will State Oregon (Rectangular) N. F. Deschutes Dist. Metolius

2. Corner Status



3. Original Description _____ Vol. _____ Page _____ Where Recorded _____

4. Description of Corners: (See T. 14 S., R. 9 E., #J-25)

5. Investigation Notes:

BC by
BEM

7. Photo Identification

Photo No. _____
Ident. By: _____

8. Plane Coordinate Position Data

State _____ Zone _____
X _____
Y _____
Estab. By _____
Field Book No. _____
Where Filed _____

9. Evaluation

Authentic _____
Needs Verif. _____ Monument _____
Re-estab. _____ Survey _____
Land Status _____

6. Signed O. Inghall Title Hwy. Eng. Date 4-30-63

PERPETUATION RECORD

10. Monument:

11. Accessories

12. Set By _____ Title _____			Field Book _____	Page _____
License _____	Agency _____	Date _____	13. Recorded By _____ (Agency)	Volume _____ Page _____
			(Date) _____ (City) _____	(County) _____ (State) _____

14. Remarks:

J-01

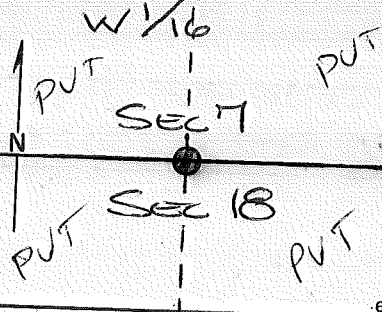
Index
File No. 0259

CORNER RECORD (SEARCH)

Tract or Survey No. 53-0466-
Cor. No. 3-2

T. 14S R. 10E R.D. SISTERS County DESCUTES State OREGON W/16 Sec. 7
Merid. W.M. N.F. DESCUTES W/16 Sec. 18

CORNER DIAGRAM



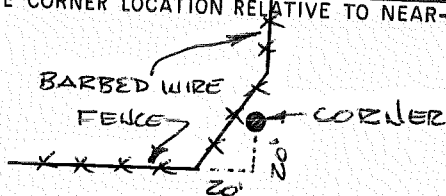
DESCRIBE CORNER MONUMENT FOUND

DESCRIBE BEARING TREES OR OTHER OFFICIAL ACCESSORIES FOUND

PHOTO IDENTIFICATION DATA

Photo No. _____
Filed At. _____
Object Ident. _____
Ident. By _____
13 Signature _____

DESCRIBE CORNER LOCATION RELATIVE TO NEAR-BY FEATURES, ALSO HOW TO REACH CORNER



PLANE COORDINATE POSITION DATA

State _____ Zone _____
X _____
Y _____
Estab. By _____
Agency _____

Signature Fred A. Lent

Title P.L.S. 1938

Division _____

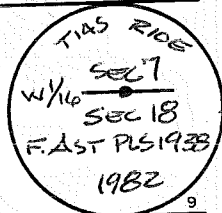
Headquarters _____

Date 2-23-82

CORNER RECORD (PERPETUATION)

MONUMENT: DESCRIBE NEW MONUMENT SET, OR WORK DONE TO PRESERVE EXISTING MONUMENT

SET 2 1/2" DIA BRASS CAP ON 2 1/2" O.D. X 30" LONG IRON PIPE
 RISING 0.6' ABOVE GROUND IN A STONE RING



ACCESSORIES: DESCRIBE NEW BT'S WITNESS OBJECTS ETC. ESTABLISHED, OR WORK DONE TO PRESERVE EXISTING EVIDENCE

10" P. PIPE ~ N 90° W ~ 47.46' ~ 60d NAIL IN WEST BASE
 10" P. PIPE ~ S 61° E ~ 12.21' ~ 60d NAIL IN NORTH BASE
 14" P. PIPE ~ S 21° W ~ 50.39' ~ 60d NAIL IN WEST BASE

ALL TREES BLAZED & SCRIBED PER MANUAL

Work Done By: FRED AST Title: P.L.S. Date: 2-23-82 State Registration No. 1938
 or Agency
 Certified Cor. Record Prepared? Yes No Filed At: DESCRIBES COUNTY Date: 6-82

REMARKS

Index File No. 0259 T. 145 R. 106 W.M.

Tract or Surv. No. 53-0466-1-02518

Cor. J-2

USDA-FOREST SERVICE

Index

File No. 0359

CORNER RECORD (SEARCH)

(Ref. FSM 7.151.4)

T. 14 S. R. 10 E. R. D. SISTERS

Tract or Survey No. 53-0466-1-02518

Cor. No. J-3

Merid. WILLAMETTE

N.F. DESCHUTES

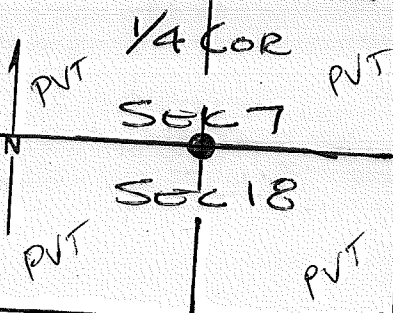
County DESCHUTES

State OREGON

N/4 COR. of SEC. 18

S/4 COR. of SEC. 7

CORNER DIAGRAM PER LEGEND



DESCRIBE CORNER MONUMENT FOUND

DESCRIBE BEARING TREES OR OTHER OFFICIAL ACCESSORIES FOUND

PHOTO IDENTIFICATION DATA

Photo No. _____

Filed At _____

Object Ident. _____

Ident. By _____

14 Signature _____

Corner Legend:

Searched for/Not Found

Evidence Found/Accept.

Permanent Monument

DESCRIBE CORNER LOCATION RELATIVE TO NEAR-BY FEATURES, ALSO HOW TO REACH CORNER

84' SOUTH OF INDIAN FORD CREEK

1' EAST OF DIRT ACCESS ROAD

6' WEST OF WIRE FENCE

Signature [Handwritten Signature]

Title P.L.S.

Division _____

Headquarters _____

Date 10/27 7100-52 (3/7)

CORNER RECORD (PERPETUATION)

MONUMENT. DESCRIBE NEW MONUMENT SET, OR WORK DONE TO PRESERVE EXISTING MONUMENT

SET 2 1/2" DIA BRASS CAP OR 2 1/2" O.D. X 30" LONG 1. P.
RISING 0.2' ABOVE GROUND

MONUMENT STAMPED

T145 R10E
1/4 — 5.7
5.8
FAST
PLS 1938
1982

(SINGLE PROPORTIONED)

ACCESSORIES DESCRIBE NEW B[']'s WITNESS OBJECTS ETC. ESTABLISHED, OR WORK DONE TO PRESERVE EXISTING EVIDENCE

10" P. PINE ~ N 16 1/2° W ~ 247.22' ~ 60d Nail in W Base

(N 16 1/2° W)

13" JUNIPER ~ S 8 1/2° W ~ 78.78' ~ 60d Nail in E Base

(S 8 1/2° W)

Work Done By D. J. Cost

Title P. L. S.

Date 5/82 State Registration No. 1938
or Agency

PLAT PREPARED OR
Certified Cor Record Prepared? Yes No

Filed At DESCH.

Co. SURVEYOR'S OFFICE Date 6-82

REMARKS

Index File No. 0359 T. 14 S., R. 10 E., W.M.

Tract or Surv. No.
53-0466-1-02518

Cor. 3-3

USDA-FOREST SERVICE

Index

File No. 0559

CORNER RECORD (SEARCH)

(Ref. FSM 7.151.4)

Tract or

53-0466-

Survey No. 1-02518

Cor.

No. 5-5

T. 14 S. R. 10

E. R.D. SISTERS

County DESCHUTES

7 | 8

COR. of SEC.

Merid. WILLAMETTE

N.F. DESCHUTES

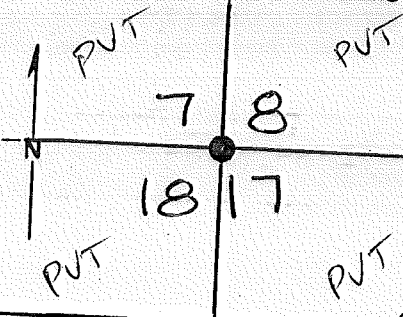
State OREGON

18 | 17

COR. of SEC.

CORNER DIAGRAM PER LEGEND

DESCRIBE CORNER MONUMENT FOUND



SF/NF

DESCRIBE BEARING TREES OR OTHER OFFICIAL ACCESSORIES FOUND

SF/NF

PHOTO IDENTIFICATION DATA

Photo No. _____

Filed At _____

Object Ident. _____

Ident. By _____

15

Signature

DESCRIBE CORNER LOCATION RELATIVE TO NEAR-BY FEATURES, ALSO HOW TO REACH CORNER

IN A PASTURE, APPROX 1730'
SOUTH OF "SUNDOWN ROAD"
(INDIAN FORD ROAD)

Corner Legend:

Searched for/Not Found

Evidence Found/Accept.

Permanent Monument

Signature [Signature]

Title P.L.S.

Division _____

Headquarters _____

10/8/83

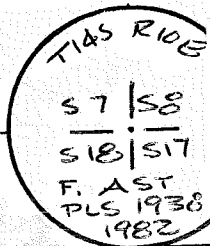
D-7100-52 (3/7)

CORNER RECORD (PERPETUATION)

MONUMENT. DESCRIBE NEW MONUMENT SET, OR WORK DONE TO PRESERVE EXISTING MONUMENT

SET 2 1/2" DIA BRASS CAP ON 2 1/2" O.D. x 30" LONG I.P.
 FLUSH ~~TO~~ ^{WITH} GROUND, IN MOUND OF STONES

MONUMENT SET/FILED



(DOUBLE PROPORTIONED)

ACCESSORIES DESCRIBE NEW B¹/₄ WITNESS OBJECTS ETC. ESTABLISHED, OR WORK DONE TO PRESERVE EXISTING EVIDENCE

- 21" P. PINE ~ S1 1/2° W ~ 174.28' ~ 60d NAIL IN E BASE ~ TIAS RIDE S18 BT
- 30" P. PINE ~ S86° E ~ 186.07' ~ 60d NAIL IN N BASE ~ TIAS RIDE S17 BT
- 18" JUNIPER ~ N42 1/2° E ~ 184.34' ~ 60d NAIL IN N BASE ~ TIAS RIDE S8 BT
- 19" P. PINE ~ N110° W ~ 114.79' ~ 60d NAIL IN E BASE ~ TIAS RIDE S7 BT

Work Done By J. Cost Title P. L. S. Date 5/82 State Registration No. 1938
 or Agency
 PLAT PREPARED OR No Filed At DESERT, CO. SURVEYOR'S OFFICE Date 6-82
 Certified Cor. Record Prepared? (Yes)

REMARKS

PERRY SET MON. USING IMPROPER METHODS. THIS ENTRY RE-SETS CORNER BY PROPER DOUBLE-PROPORTION INSTRUCTIONS IN THE BLM MANUAL. AST/HIGH DESERT ENG'G. CONDUCTED PRIVATE SURVEYS AT THIS TIME TO EFFECT TRUE LINES WITH LITTLE COMPLAINT FROM ADJOINERS.

Index File No. 0559 T. 14 S., R. 10 E., W.M.

Tract or Surv. No. 53-0466-1-02518 Cor. 5-5

Index File No. 0659

CORNER RECORD (SEARCH)

(Ref. FSM 7151.4)

Tract or Survey No. S3-0466-1
02518

Cor. No. J-6

T 14S R. 10E

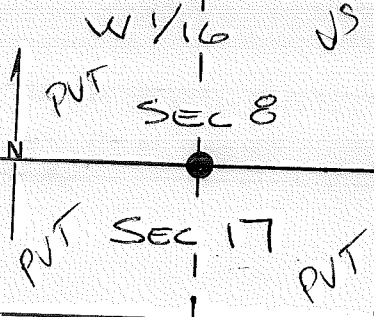
R.D. SISTERS County DESCHUTES

W/16 Cor Seco 8 & 17

Merid. W.M.

N.F. DESCHUTES State OREGON

CORNER DIAGRAM



DESCRIBE CORNER MONUMENT FOUND

DESCRIBE BEARING TREES OR OTHER OFFICIAL ACCESSORIES FOUND


PHOTO IDENTIFICATION DATA

Photo No. _____
Filed At. _____
Object Ident. _____
Ident. By _____
Signature _____

DESCRIBE CORNER LOCATION RELATIVE TO NEAR-BY FEATURES, ALSO HOW TO REACH CORNER

PLANE COORDINATE POSITION DATA

State _____ Zone _____
X _____
Y _____
Estab. By _____
Agency _____



Signature Fred Cost

Title P.L.S.

Division _____

Headquarters _____

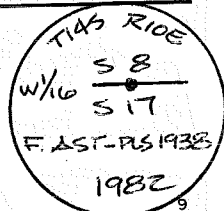
Date

2-23-82

CORNER RECORD (PERPETUATION)

MONUMENT: DESCRIBE NEW MONUMENT SET, OR WORK DONE TO PRESERVE EXISTING MONUMENT

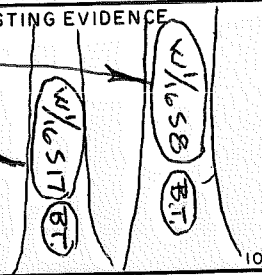
SET 2 1/2" DIA BRASS CAP ON 2 1/2" O.D. x 30" LONG IRON PIPE
~~RISE~~ RISING 0.8' ABOVE GROUND IN A STONE MOUND



ACCESSORIES : DESCRIBE NEW BT'S WITNESS OBJECTS ETC. ESTABLISHED, OR WORK DONE TO PRESERVE EXISTING EVIDENCE

11" P. PINE - N 22 1/2° E ~ 38.20' - 60d NAIL IN W. ~~FACE~~ ^{Base}

14" P. PINE ~ S 48° W ~ 27.92' - 60d NAIL IN W. ~~FACE~~ ^{Base}



(NOTE: 3/4" IDIP BEARS S 31° 54' E, 18.69 ~ SET BY A. PERRY)

Work Done By FRED AST Title P.L.S. Date 2-23-82 State Registration No. 1938
 Certified ^{PLAT} Cor. Record Prepared? Yes No Filed At: DESCROTES CO. Date 6-82

REMARKS

Index File No. 0659 T. 145 R. 10E W.M.

Tract or Surv. No. 53-0466-1-02518 Cor. J-6

Index File No. 0759

CORNER RECORD (SEARCH)

(Ref. FSM 7151.4)

Tract or Survey No. 53-0966-1
02518

Cor. No. J-7

T 14S R. 10E

R.D. SISTERS

County

DESCRIBUTES

5/4 Sec 8

Merid. W. M.

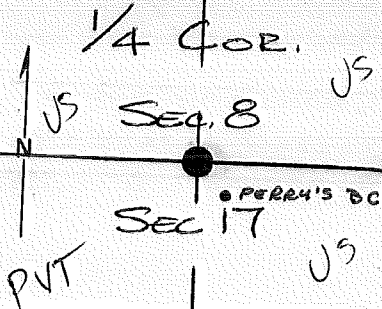
N.F. DESCRIBUTES

State

OREGON

N/A Sec 17

CORNER DIAGRAM



DESCRIBE CORNER MONUMENT FOUND

(NOTE: ITEM 10 - 00GR)

DESCRIBE BEARING TREES OR OTHER OFFICIAL ACCESSORIES FOUND

PHOTO IDENTIFICATION DATA

Photo No. _____
Filed At. _____
Object Ident. _____
Ident. By _____
2 Signature _____

PLANE COORDINATE POSITION DATA

State _____ Zone _____
X _____
Y _____
Estab. By _____
Agency _____

DESCRIBE CORNER LOCATION RELATIVE TO NEAR-BY FEATURES, ALSO HOW TO REACH CORNER

220' EAST OF SUNDOWN ROAD

Signature Fred Co. East

Title P.L.S.

Division

Headquarters

Date

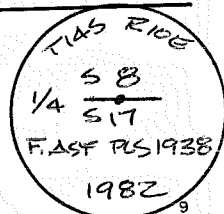
2-23-82

FS-7100-52 (3/68)

CORNER RECORD (PERPETUATION)

MONUMENT: DESCRIBE NEW MONUMENT SET, OR WORK DONE TO PRESERVE EXISTING MONUMENT

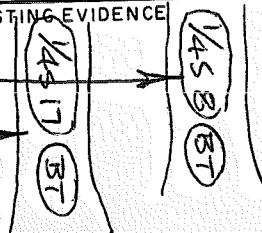
SET 2 1/2" BRASS CAP ON 2 1/2" O.D. x 30" LONG IRON PIPE
 RISING 0.5' ABOVE GROUND IN A STONE RING



ACCESSORIES: DESCRIBE NEW BT'S WITNESS OBJECTS ETC. ESTABLISHED, OR WORK DONE TO PRESERVE EXISTING EVIDENCE

11" JUNIPER ~ N 7 1/2° W ~ 16.98' ~ GOD NAIL IN EAST FACE

13" P. PINE ~ S 31° W ~ ~~18.38'~~ ~ GOD NAIL IN EAST FACE



(NOTE: A 2" BRASS CAP ON AN IRON PIPE BEARS S 39° 08' E, 14.26', SET BY A. PERRY) 10

Work Done By F. AST Title P.L.S. Date 2-23-82 State Registration No. 1938
 Certified Cor. PLAT Prepared? Yes No Filed At: _____ Date 6-82 11

REMARKS

PERRY set BC by improper manual methods. Re-set this entry by Ast.
 5/81: ROMAN MARKED PERRY'S UNMARKED CAP PRIOR TO DISCOVERY OF IMPROPER
 LOCATING METHOD USED BY PERRY.

Index File No. 0759 T. 145 R. 106 W.M.

Tract or Surv. No. 53-0466-1-00518

Cor. J-7

USDA-FOREST SERVICE

Index

File No. 0959

CORNER RECORD (SEARCH)

(Ref. FSM 7.151.4)

Tract or Survey No.

Cor. No. J-09

T. 14 S. R. 10 E.

R.D. SISTERS

County DESCHUTES

SE COR. of SEC. 8

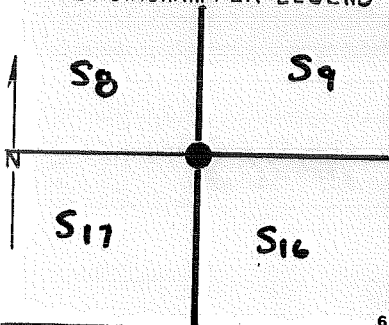
Merid. WILLAMETTE

N.F. DESCHUTES

State OREGON

NW COR. of SEC. 16

CORNER DIAGRAM PER LEGEND



DESCRIBE CORNER MONUMENT FOUND

STONE: 12"X9"X7" RISING 7" ABOVE GROUND WITH 4 NOTCHES ON SOUTH EDGE.

DESCRIBE BEARING TREES OR OTHER OFFICIAL ACCESSORIES FOUND

40" PONDEROSA PINE, DEAD AND DOWN, SCRIBING VISIBLE: 1 S RICE SB BT AND STUMP HOLE

PHOTO IDENTIFICATION DATA

Photo No. _____

Filed At. _____

Object Ident. _____

Ident. By _____

Signature

Corner Legend:

Searched for/Not Found

Evidence Found/Accept.

Permanent Monument

Signature

R. OMAN

Title

PLS

Division

S.O.

Headquarters

BEND

Date


D-7100-52 (3/79)

CORNER RECORD (PERPETUATION)

MONUMENT. DESCRIBE NEW MONUMENT SET, OR WORK DONE TO PRESERVE EXISTING MONUMENT

SET 2 1/2" X 32" ALUM-CAPPED ALUM. PIPE RISING 5" ABOVE GROUND IN MOUND OF STONES.

MONUMENT SET/STAMPED



ACCESSORIES DESCRIBE NEW BT'S WITNESS OBJECTS ETC. ESTABLISHED, OR WORK DONE TO PRESERVE EXISTING EVIDENCE

(DISTANCES)


AP. PINE 6 ins. dia, brs.	N 27° W	48.00'	mkd. T 145 RIDE S 8 BT TO A 60d NAIL W BAS
A. JUMP, 8 ins. dia, brs.	N 31° E	22.85'	mkd. T 145 RIDE S 9 BT TO A 60d NAIL W BAS
AP. PINE, 7 ins. dia, brs.	S 39° E	12.63'	mkd. T 145 RIDE S 16 BT " " " " E "
A " , 12 ins. dia, brs.	S 35° W	69.71'	mkd. T 145 RIDE S 17 BT " " " " E "

Work Done By R. OMAN Title PLS Date 5/81 State Registration No. 702
 or Agency
 Certified Cor. Record Prepared? Yes No Filed At DESCHUTES Co. SURVEYOR'S OFFICE Date

REMARKS

Index File No. 0959 T. 14 S., R. 10 E., W.M. Tract or Surv. No. Cor. J-09

Index File No. 1759 CORNER RECORD (SEARCH) Contract or
 (Ref. FSM 7151.4) Survey No. 001106 Cor. No. J-17
 T 14 S R. 10 E. R.D. SISTERS County Deschutes NW Cor. of
 Merid. Willamette N.F. Deschutes State Oregon Section 14
 CORNER DIAGRAM, per legend



DESCRIBE CORNER MONUMENT FOUND 1

Orig. Basalt stone 12"x10"x9" mkd. with 3 clear grooves and 1 possible faint groove on South and 2 clear grooves on East faces, in a mound of stone.

DESCRIBE BEARING TREES OR OTHER OFFICIAL ACCESSORIES FOUND 2

A Pine wind fall, 18" dia., N.62°E., 29 lks. with face and scribing visible.

PHOTO IDENTIFICATION DATA 6

Photo No. _____
 Filed At. _____
 Object Ident. _____
 Ident. By _____
 Signature _____

DESCRIBE CORNER LOCATION RELATIVE TO NEAR-BY FEATURES, ALSO HOW TO REACH CORNER 3

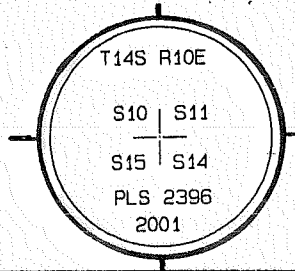
- CORNER LEGEND:
- FS or Contr. Unverified
 - FS or Contr. Other
 - Searched For/Not Found
 - Evidence Found/Accept.
 - Permanent Mon. Set/Fd.

Searched By: William B. Hana PLs Title CS Division CS Headquarters SO Date 6/2001

CORNER RECORD (PERPETUATION)

MONUMENT: DESCRIBE NEW MONUMENT SET, OR WORK DONE TO PRESERVE EXISTING MONUMENT

MONUMENT STAMPED



- Set a 2 1/2" dia. x 30" long Steel Pipe surmounted by a 2 1/2" dia. brass cap rising 28" in a mound of stone. A penny at base of pipe. Orig. stone buried on west side.
- A Ponderosa pine, 14" dia., N.79°E., 29.0 ft. mkd. T14SR10ES11 BT.
- A Ponderosa pine, 8" dia., S.40°E., 36.1 ft. mkd. X BT.
- A Ponderosa pine, 14" dia., S.22°W., 19.0 ft. mkd. T14SR10ES15 BT.
- A Ponderosa pine, 11" dia., N.57°W., 5.2 ft. mkd. X BT.
- A brass washer mkd. LS 2396 nailed to the blaze between the B & T of the scibing.
- Distances measured to the side center of the new BT's.
- A location Poster on Stevens Canyon Rd. 1600 ft. East of cor.

TO PRESERVE EXISTING EVIDENCE

9

10

Work Done By Bill Ham Title PLS Date 6/6/02 State Registration No. 2396
 or Agency
 Plat. or Certified Cor. Record Prepared? Yes No Filed At Des Co. Surveyor's Office Date

11

History of Surveys, G.L.O., etc.

- Survey of 1870 by J.H. McClung. Record - Set Stone 12x10x8 for cor. to Secs. 10, 11, 14 & 15, from which,
- a Pine 18 in. bears N.62°E. 29 lks.

Index File No. 1159 T. S., R. E., W.M. Contract or Surv. No. Cor. J-17

12

13

USDA-FOREST SERVICE

Index
File No. 1959

T 14 S R. 10 E

Merid. William

CORNER RECORD (SEARCH)

(Ref. FSM 7151.4)

R.D. Sisters

County Deschutes

N.F. Des

State Ore

Tract or

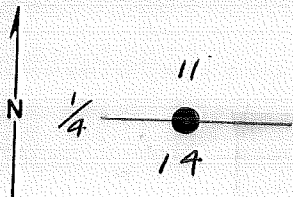
Survey No. 001106

Cor.

No. N/4 Sec 14

J-19

CORNER DIAGRAM



DESCRIBE CORNER MONUMENT FOUND

Chained 40.23 chs. East from 10/11 15/14, searched about 1 1/2 hrs total. Cor Not Found. Fire line cut by cat about 1 ch. East of search area. Lots of stones in the area.

(GLO 7 Stone 13X10X7)

DESCRIBE BEARING TREES OR OTHER OFFICIAL ACCESSORIES FOUND

FOUND - Original stone 12"x10"x8" plainly marked 1/4 on West face; set firmly in the ground.

PHOTO IDENTIFICATION DATA

Photo No. _____

Filed At. _____

Object Ident. _____

Ident. By _____

Signature

PLANE COORDINATE POSITION DATA

State _____ Zone _____

X _____

Y _____

Estab. By _____

Agency

Signature W. Ham

Title LS

Division _____

Headquarters _____

Date

5/21/91

FS-7100-52 (3/68)

CORNER RECORD (PERPETUATION)

MONUMENT: DESCRIBE NEW MONUMENT SET, OR WORK DONE TO PRESERVE EXISTING MONUMENT

T14S R10E

1/4 $\frac{S11}{S14}$

PLS 2396

2002

SET - 2 1/2"x30" steel pipe surmounted by a 2 1/2" dia. brass cap rising 10" in a mound of stone. Buried original stone on N. side of pipe. A penny at base of pipe. Steel fence posts 3 ft. W. & 6 ft. S.

ACCESSORIES : DESCRIBE NEW BT^h WITNESS OBJECTS ETC. ESTABLISHED, OR WORK DONE TO PRESERVE EXISTING EVIDENCE

A rock outcrop. 5'x1'x1'. N.47'E.. 8.5 ft.. mkd. X BO.
 A P.P. 14" dia.. S.80'E.. 7.4 ft. mkd. 1/4 S14 BT.
 A P.P. 13" dia.. S.03'W.. 11.5 ft. mkd. X BT.
 A rock outcrop 3"x18"x12", N.06'W.. 11.8 ft.. mkd. X BO with MAG nail in X.

Work Done By Bill Ham Title PLS Date 3/03 State Registration No. 2396
 or Agency _____
 Certified Cor. Record Prepared ? Yes No Filed At: Des. Co. Date 11/13/2003

REMARKS

1870 GLO Record - Set stone 13x10x7 ins., for 1/4 sec. cor.

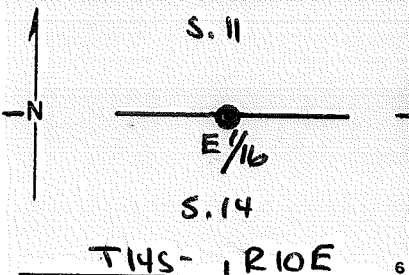
Index File No. 1959 T. _____ R. _____ M. _____ Tract or Surv. No. _____ Cor. J-19

GPO: 1986 O- 439-095

Index
 File No. 2059 CORNER RECORD (SEARCH) Contract or
 (Ref. FSM 7151.4) Survey No. 001106 Cor. No. J-20
 T 14 S. R. 10 E. R.D. Sisters County Deschutes E/16 Cor. of
 Merid. Willamette N.F. Deschutes State Oregon Section 11/14

CORNER DIAGRAM, per Legend

DESCRIBE CORNER MONUMENT FOUND



Not Orig. Set

DESCRIBE BEARING TREES OR OTHER OFFICIAL ACCESSORIES FOUND

Not Orig. Set

PHOTO IDENTIFICATION DATA

DESCRIBE CORNER LOCATION RELATIVE TO NEAR-BY FEATURES, ALSO HOW TO REACH CORNER

Photo No. _____
 Filed At. _____
 Object Ident. _____
 Ident. By _____
 Signature _____

CORNER LEGEND:
 FS or Unverified
 Contr. Other
 Searched For/Not Found
 Evidence Found/Accept.
 Permanent Mon. Set/Fd.

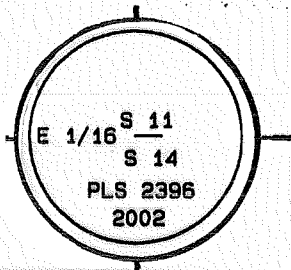
Searched By: Bill Ham Title PLS Division CS Headquarters SO Date 03/03

CORNER RECORD (PERPETUATION)

MONUMENT: DESCRIBE NEW MONUMENT SET, OR WORK DONE TO PRESERVE EXISTING MONUMENT

3. SET - 2 1/2"x30" steel pipe surmounted by a 3 1/4" dia. brass cap rising 6" in a mound of stone. A penny at base of pipe. Steel fence post 3 ft. W.

MONUMENT STAMPED



ACCESSORIES: DESCRIBE NEW BT'S WITNESS OBJECTS ETC. ESTABLISHED, OR WORK DONE TO PRESERVE EXISTING EVIDENCE

A P.P. 15" dia., N.87°E., 26.1 ft. mkd. E 1/16 S11 BT.
A P.P. 11" dia., S.08°E., 37.7 ft. mkd. E 1/16 S14 BT.

Work Done By Bill Ham Title PLS Date 3/03 State Registration No. 2396
or Agency
Plat DE Certified Cor. Record Prepared? Yes No Filed At Des Co. Surveyor's Office Date 11/13/03

History of Surveys, G.L.O., etc.

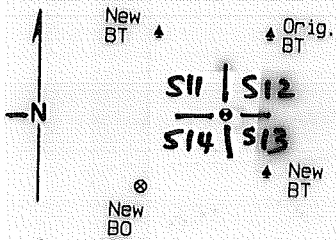
Index File No. T. S., R. E., W.M. Contract or Surv. No. Cor.

2059

J-20

Index File No. 2159 CORNER RECORD (SEARCH) Contract or Survey No. _____
 (Ref. FSM 7151.4) Cor. No. J-21
 T 14 S. R. 10 E. R.D. Sisters County Deschutes NW Cor. of
 Merid. Willamette N.F. Deschutes State Oregon Section 13

CORNER DIAGRAM, per legend



DESCRIBE CORNER MONUMENT FOUND

Found Basalt stone 21"x12"x6" with 4 faint chisel mks. on South face. No other identifiable mks. on stone which was setting upright in a large mound of stone.

DESCRIBE BEARING TREES OR OTHER OFFICIAL ACCESSORIES FOUND

A Juniper, 33" dia., N.22°E, 55lks. with face and scribing visible. Measured to to chaining notch. I accept the stone as the original corner position.

PHOTO IDENTIFICATION DATA

Photo No. _____
 Filed At. _____
 Object Ident. _____
 Ident. By _____
 Signature _____

DESCRIBE CORNER LOCATION RELATIVE TO NEAR-BY FEATURES, ALSO HOW TO REACH CORNER

CORNER LEGEND:

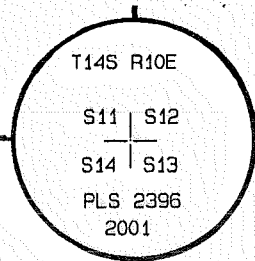
- | | |
|--------|--------------------------|
| FS er | Unverified |
| Contr. | Other |
| ○ | ◇ Searched For/Not Found |
| ⊗ | ⊗ Evidence Found/Accept. |
| ● | ◆ Permanent Mon. Set/Fd. |

Searched By: William B. Ham Title PLS Division CS Headquarters SO Date 6/2001

CORNER RECORD (PERPETUATION)

MONUMENT: DESCRIBE NEW MONUMENT SET, OR WORK DONE TO PRESERVE EXISTING MONUMENT

MONUMENT STAMPED



- Set a 2 1/2" dia. x 30" long steel pipe surmounted by a 2 1/2" dia. brass cap rising 16" in a mound of stone. A penny at base of pipe. Orig. stone alongside. Steel fencepost 3' N.
- A Jun. 33" dia. N.22°E., 37.6 ft., Orig. BT, not re-marked.
- A Jun. 4" dia. S.42°E., 20.0 ft., marked X BT.
- A rock outcrop 18"x16"x6" high, S.37°W., 36.9 ft., marked X 80.
- A Jun. 9" dia., N.54°W., 35.2 ft., marked T14S R10E S11 BT.
- A brass washer 1" dia. mkd. LS 2396 nailed to the blaze between the B & T of the scribing. Trees measured to side center at the root crown.

ERVE EXISTING EVIDENCE

Work Done By Bill Ham Title PLS Date 6/6/01 State Registration No. 2396
 or Agency
 Certified or Record Prepared? (Yes) No Filed At Des Co. Surveyor's Office Date


History
of
Surveys,
G.L.O.,
etc.

- GLO Survey of 1870 by J. McClung.
- Set stone 18x15x5 for cor. to Secs. 11, 12, 13 & 14, from which:
- A Juniper 24 in. bears N.30°E., 55 lks.

Index File No. 2159 T. S., R. E., W.M. Contract or Surv. No. Cor. J-21

Index File No. 0160 CORNER RECORD (SEARCH) Contract or 53-0466-1 Cor. No. K-01
(Ref. FSM 7151.4) Survey No. 02518
T M S. R. 10 E. R.D. SISTERS County DESCHUTES N.F. Deschutes State Oregon Sections 10 & 13
Merid. Willamette

CORNER DIAGRAM per legend



DESCRIBE CORNER MONUMENT FOUND

Ed 1/2" I.P. (PERRY'S)

NOTE: S75°50'W ~ 0.7'

DESCRIBE BEARING TREES OR OTHER OFFICIAL ACCESSORIES FOUND FROM TRUE CORNER LOCATION₂

2 R.P.s:

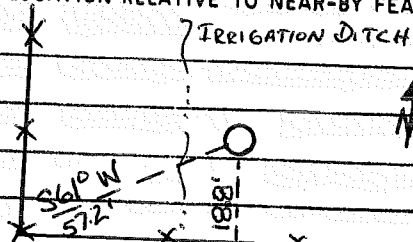
10" PP S40°W 15'±

13" PP S39°E 30'±

PHOTO IDENTIFICATION DATA

Photo No. _____
Filed At. _____
Object Ident. _____
Ident. By _____
Signature _____

DESCRIBE CORNER LOCATION RELATIVE TO NEAR-BY FEATURES, ALSO HOW TO REACH CORNER



ABOUT 400' N. of

CORNER LEGEND:

- FS or Contr. Unverified Other
- ◊ Searched For/Not Found
- ⊗ ⊗ Evidence Found/Accept.;
- ◆ Permanent Mon. Set./Fd.

IND. FD. CHECKS

C-82

Searched By: Jack Heinick

Title SURVEY TECH

Division _____

Headquarters _____

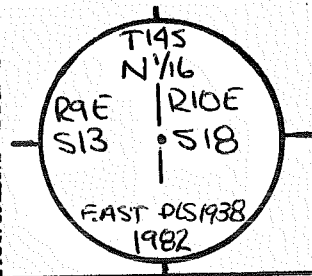
Date _____

CORNER RECORD (PERPETUATION)

MONUMENT: DESCRIBE NEW MONUMENT SET, OR WORK DONE TO PRESERVE EXISTING MONUMENT

SET 2 1/2 B.C. ON 2 1/2" x 32" G.I.P. RISING 02'
 ABOVE GROUND, S. 0' EAST OF E OF DITCH
 BURIED PERRY'S 1/2 I.P. ON EAST SIDE OF MONUMENT.

MONUMENT STAMPED



ACCESSORIES: DESCRIBE NEW BT'S WITNESS OBJECTS ETC. ESTABLISHED, OR WORK DONE TO PRESERVE EXISTING EVIDENCE

8" P. PINE ~ S 81° W ~ 41.72' ~ 60d NAIL N BASE
 7" P. PINE ~ S 11 1/4° E ~ 29.83' ~ 60d NAIL W BASE

Work Done By F. AST Title P.L.S. Date 6/82 State Registration No. 1938
 or Agency

Plat of Cor. Record Prepared? Yes No Filed At DESCH. Co. Surveyor's Office Date 6-82

History
 of
 Surveys,
 G.L.O.,
 etc.

Index File No. 0160 T. 14 S., R. 10 E., W.M.

Contract or Surv. No.
53-0466-1-02518

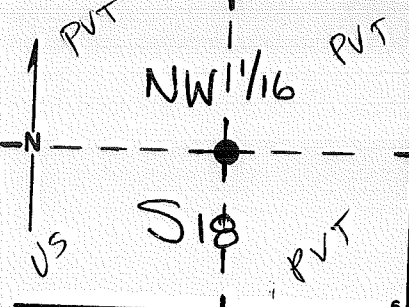
Cor. K-01

Index File No. 0260 CORNER RECORD (SEARCH) Contract or 53-0466-1

T 14 S. R. 10 E. R.D. SISTERS (Ref. FSM 7151.4) Survey No. 02518 Cor. No. K-2

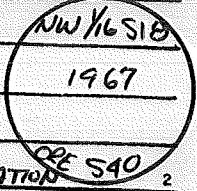
Merid. Willamette N.F. Deschutes County DESCHUTES NW 1/16 Cor. of Section 18 State Oregon

CORNER DIAGRAM per legend



DESCRIBE CORNER MONUMENT FOUND

Ed Cook's 2 1/2" B.C.



NOTE: S 30° 33' E ~ 2.5' From True Corner Location

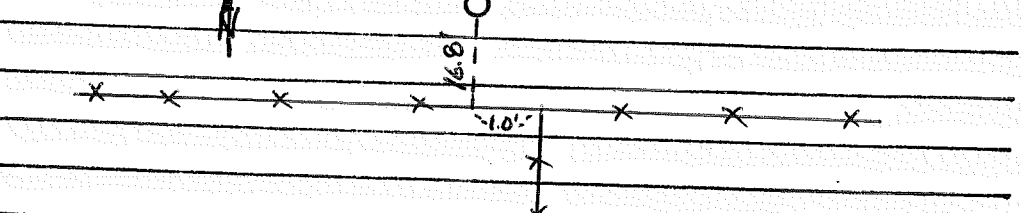
DESCRIBE BEARING TREES OR OTHER OFFICIAL ACCESSORIES FOUND

14" P. PINE ~ BLAZED & HEALED
12" P. PINE ~ BLAZED & HEALED

PHOTO IDENTIFICATION DATA

Photo No. _____
Filed At. _____
Object Ident. _____
Ident. By _____
5 Signature 7

DESCRIBE CORNER LOCATION RELATIVE TO NEAR-BY FEATURES, ALSO HOW TO REACH CORNER



- CORNER LEGEND:
- FS or Contr. Unverified Other
 - Searched For/Not Found
 - Evidence Found/Accept.
 - Permanent Mon. Set/Fd.

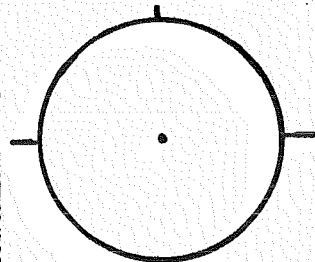
Searched By: gek binick Title SURVEY TECH Division _____ Headquarters _____ Date 6-87

CORNER RECORD (PERPETUATION)

MONUMENT: DESCRIBE NEW MONUMENT SET, OR WORK DONE TO PRESERVE EXISTING MONUMENT

Reset COOK'S 2 1/2" B.C. to TRUE CORNER
LOCATION, RISING 5"

MONUMENT STAMPED



ACCESSORIES: DESCRIBE NEW BT'S WITNESS OBJECTS ETC. ESTABLISHED, OR WORK DONE TO PRESERVE EXISTING EVIDENCE

14" P. PINE ~ S60 1/2° W ~ 24.17' ~ 60d NAIL NW BASE
12" P. PINE ~ S20 3/4° E ~ 30.02' ~ 60d NAIL W BASE

Work Done By F. AST Title P.L.S. Date 6/82 State Registration No. 1938
or Agency

Plat or Cor. Record Prepared? Yes No Filed At DESCH. Co. Surveyor's Office Date 6-82

History
of
Surveys,
G.L.O.,
etc.

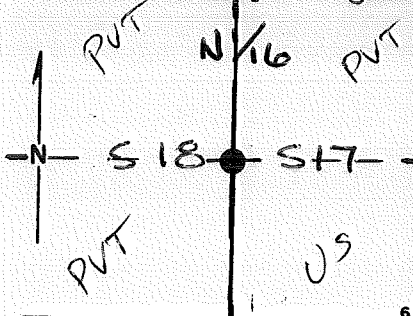
Index File No. 0260 T. 14 S., R. 10 E., W.M.

Contract or Surv. No.
53-0466-1-02518

Cor. K-2

Index File No. 0560 CORNER RECORD (SEARCH) Contract or Survey No. 53-0466-1-02518 Cor. No. K-5
 (Ref. FSM 7151.4)
 T 14 S. R. 10 E. R.D. SISTERS County DESCHUTES N¹/₁₆ Cor. of
 Merid. Willamette N.F. Deschutes State Oregon Section 17 & 18

CORNER DIAGRAM per Legend



DESCRIBE CORNER MONUMENT FOUND

DESCRIBE BEARING TREES OR OTHER OFFICIAL ACCESSORIES FOUND

PHOTO IDENTIFICATION DATA


Photo No. _____
 Filed At. _____
 Object Ident. _____
 Ident. By _____

Signature

CORNER LEGEND:

- FS or Unverified
- Contr. Other
- Searched For/Not Found
- Evidence Found/Accept.;
- Permanent Mon. Set/Fd.

DESCRIBE CORNER LOCATION RELATIVE TO NEAR-BY FEATURES, ALSO HOW TO REACH CORNER



Searched By:

Fred C. ... P.L.S.

Title

Division

Headquarters

Date

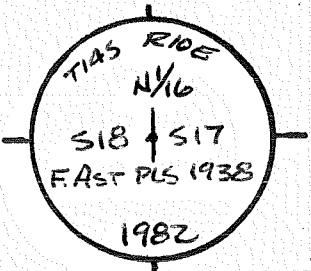
3/82

CORNER RECORD (PERPETUATION)

MONUMENT: DESCRIBE NEW MONUMENT SET, OR WORK DONE TO PRESERVE EXISTING MONUMENT

SET 2 1/2" DIA X 32" LONG BRASS CAPPED I.P.
 RISING 0.3' ABOVE GROUND, IN A STONE
 RING

MONUMENT STAMPED



ACCESSORIES: DESCRIBE NEW BT'S WITNESS OBJECTS ETC. ESTABLISHED, OR WORK DONE TO PRESERVE EXISTING EVIDENCE

14" P. PINE - N 64 1/2° E, 9.03' - 60d NAIL IN N.W. BASE
 8" P. PINE ~ S 16° W, 26.64' - 60d NAIL IN E. BASE

Work Done By F. AST Title P.L.S. Date 6/82 State Registration No. 1938
 or Agency
 Certified Cor. Record Prepared? Yes No Filed At: Co. Surveyor's Office Date

History of Surveys, G.L.O., etc.

Index File No. 0560 T. 14 S., R. 10 E., W.M. Contract or Surv. No. 53-0466-1-02518 Cor. K-5

USDA-FOREST SERVICE

Index
File No. 0660

CORNER RECORD (SEARCH)

(Ref. FSM 7.151.4)

Tract or 53-0466-1

Survey No. 02518

Cor. No. K-6

T. 14 S. R. 10 E.

R.D. SISTERS

County DESCHUTES

NW 1/16 COR. of SEC. 17

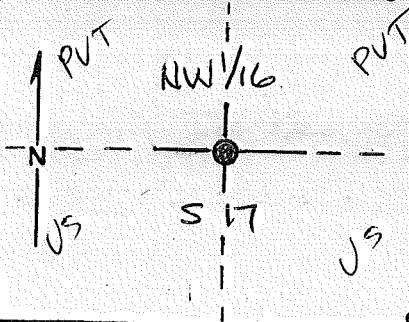
Merid. WILLAMETTE

N.F. DESCHUTES

State OREGON

COR. of SEC.

CORNER DIAGRAM PER LEGEND



DESCRIBE CORNER MONUMENT FOUND

DESCRIBE BEARING TREES OR OTHER OFFICIAL ACCESSORIES FOUND

PHOTO IDENTIFICATION DATA

Photo No. _____

Filed At. _____

Object Ident. _____

Ident. By _____

7 Signature _____

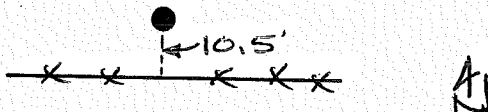
DESCRIBE CORNER LOCATION RELATIVE TO NEAR-BY FEATURES, ALSO HOW TO REACH CORNER

Corner Legend:

Searched for/Not Found

Evidence Found/Accept.

Permanent Monument



Signature Fred C. Ost

Title P.H.S.

Division _____

Headquarters _____

Date 3/82

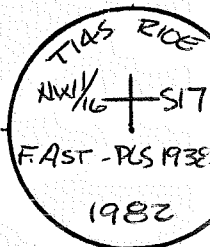
D-7100-52 (3/79)

CORNER RECORD (PERPETUATION)

MONUMENT. DESCRIBE NEW MONUMENT SET, OR WORK DONE TO PRESERVE EXISTING MONUMENT

SET 2 1/2" DIA BRASS CAP ON 2 1/2" O.D. x 32" LONG I.P.
 RISING 0.5" ABOVE GROUND.

MONUMENT SET/REPAIRED



ACCESSORIES DESCRIBE NEW B^{ty}'s WITNESS OBJECTS ETC. ESTABLISHED, OR WORK DONE TO PRESERVE EXISTING EVIDENCE

12" P. PINE ~ S 16 1/4° W ~ 12.46' ~ GOOD NAIL IN W. ~~FACE~~ Base

12" P. PINE ~ S 73 1/2° E ~ 18.95' ~ GOOD NAIL IN S.W. ~~FACE~~ Base

NOTE: 2" BRASS CAP ON AN IRON PIPE BEARS S 38° 26' E, 13.2', SET BY A. PERRY

Work Done By F. AST Title P.L.S. Date 6/82 State Registration No. 1938
 or Agency

PLAT PREPARED OR
 Certified Cor. Record Prepared? Yes No Filed At: Co. SURVEYOR'S OFFICE Date 6-82

REMARKS

Index File No. 0660 T. 14 S., R. 10 E., W.M.

Tract or Surv. No.
53-0466-1-02518

Cor. K-6

USDA-FOREST SERVICE

Index

File No. 0760

CORNER RECORD (SEARCH)

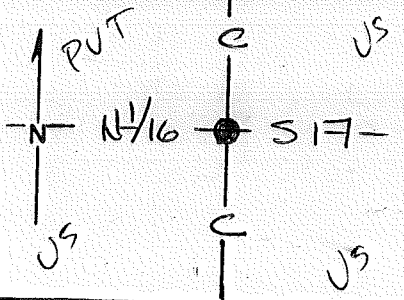
(Ref. FSM 7.151.4)

Tract or Survey No. 53-0466-1
02518

Cor. No. K-7

T. 14S S. R. 10 E. R.D. SISTERS County DESCHUTES N¹/₁₆ COR. of SECT 17
Merid. WILLAMETTE N.F. DESCHUTES State OREGON COR. of SEC.

CORNER DIAGRAM PER LEGEND



DESCRIBE CORNER MONUMENT FOUND

DESCRIBE BEARING TREES OR OTHER OFFICIAL ACCESSORIES FOUND

PHOTO IDENTIFICATION DATA

Photo No. _____

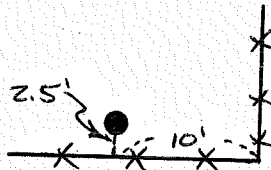
Filed At. _____

Object Ident. _____

Ident. By _____

8 Signature _____ 7

DESCRIBE CORNER LOCATION RELATIVE TO NEAR-BY FEATURES, ALSO HOW TO REACH CORNER



Corner Legend:

Searched for/Not Found

Evidence Found/Accept.

Permanent Monument

Signature Paul C. [unclear] Title P.L.S.

Division _____

Headquarters 3/82 Date


D-7100-52 (3/7)

CORNER RECORD (PERPETUATION)

MONUMENT. DESCRIBE NEW MONUMENT SET, OR WORK DONE TO PRESERVE EXISTING MONUMENT

SET 2 1/2" DIA BRASS CAP ON 2 1/2" O.D. X 32" LONG I.P.
RISING 0.3' ABOVE GROUND.

MONUMENT STAFF # 1



ACCESSORIES DESCRIBE NEW B^Y'S WITNESS OBJECTS ETC. ESTABLISHED, OR WORK DONE TO PRESERVE EXISTING EVIDENCE

9" P. PINE - N 36° W ~ 54.10' ~ 606 NAIL IN NE ~~FACE~~ Base

9" P. PINE - S 68° W ~ 60.38' ~ 606 NAIL IN SE ~~FACE~~ Base

NOTE: 1/2" I. R. BEARS S 70° 28' E, 11.6' SET BY A. PERRY

Work Done By F. Asc Title P.L.S. Date 6/82 State Registration No. 1938
or Agency
PLAT PREPARED OR
Certified Cor Record Prepared? Yes No Filed At: Desch, Co. SURVEYOR'S OFFICE Date 6-82

REMARKS

Index File No. 0760 T. 14 S., R. 10 E., W.M.

Tract or Surv. No.
53-0466-1-02518

Cor. K-7

Index

File No. 1860

CORNER RECORD (SEARCH) Contract or

(Ref. FSM 7151.4)

Survey No. 001106

Cor.

No. K-18

T 14 S. R. 10 E.

R.D. SISTERS

County DESCHUTES

Section 14

Merid. Willamette

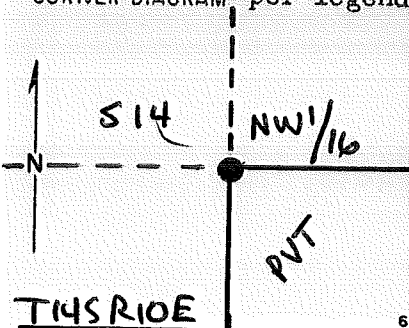
N.F. Deschutes

State Oregon

Section 14

CORNER DIAGRAM per legend

DESCRIBE CORNER MONUMENT FOUND



NOT Orig. Set

DESCRIBE BEARING TREES OR OTHER OFFICIAL ACCESSORIES FOUND

NOT Orig. Set

PHOTO IDENTIFICATION DATA

Photo No. _____

Filed At. _____

Object Ident. _____

Ident. By _____

Signature _____

DESCRIBE CORNER LOCATION RELATIVE TO NEAR-BY FEATURES, ALSO HOW TO REACH CORNER

CORNER LEGEND:

FS or Unverified

Contr. Other



Searched For/Not Found



Evidence Found/Accept.



Permanent Mon. Set/Fd.

Searched By: Bill Ham

Title

PLS

Division

CS

Headquarters

SO

Date

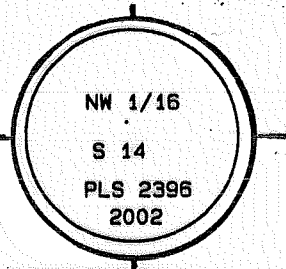
3/03

CORNER RECORD (PERPETUATION)

MONUMENT: DESCRIBE NEW MONUMENT SET, OR WORK DONE TO PRESERVE EXISTING MONUMENT

5. SET - 2 1/2"x30" steel pipe surmounted by a 3 1/4" dia. brass cap rising 11" in a mound of stone. A penny at base of pipe. Steel fence posts 3 ft. E. & 5 ft. S.

MONUMENT STAMPED



ACCESSORIES: DESCRIBE NEW BT'S WITNESS OBJECTS ETC. ESTABLISHED, OR WORK DONE TO PRESERVE EXISTING EVIDENCE

A P.P. 10" dia., N.72°E., 20.1 ft., mkd. NW 1/16 S14 BT.
A JUN. 7" dia., N.52°W., 71.5 ft., mkd. NW 1/16 S14 BT.

Work Done By: Bill Ham Title: PLS Date: 03/03 State Registration No. 2396
or Agency

Plat. of Certified Cor. Record Prepared? Yes No Filed At: Des. Co. Surveyor's Office Date: 11/13/07

History of Surveys, G.L.O., etc.

Index File No. 1860 T. S., R. E., W.M. Contract or Surv. No. Cor. K-18³

Index
File No. 1960

CORNER RECORD (SEARCH) Contract or

(Ref. FSM 7151.4)

Survey No.

Cor.

No.

T 14 S. R. 10 E.

R.D. SISTERS

County

DESCHUTES

N¹/₁₆

Cor. of

Merid. Willamette

N.F. Deschutes

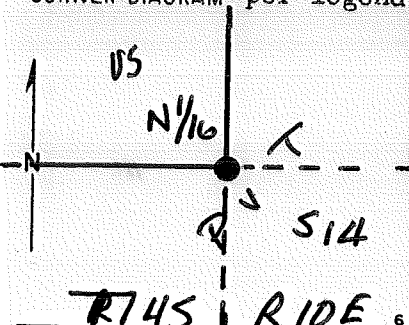
State Oregon

Section

14

CORNER DIAGRAM per legend

DESCRIBE CORNER MONUMENT FOUND



Not Orig Set

DESCRIBE BEARING TREES OR OTHER OFFICIAL ACCESSORIES FOUND

Not Orig Set

PHOTO IDENTIFICATION DATA

Photo No. _____

Filed At. _____

Object Ident. _____

Ident. By _____

Signature

DESCRIBE CORNER LOCATION RELATIVE TO NEAR-BY FEATURES, ALSO HOW TO REACH CORNER

CORNER LEGEND:

FS or Unverified
Contr. Other

Searched For/Not Found

Evidence Found/Accept.:

Permanent Mon. Set/Fd.

Searched By:

Bill Ham

Title

PLS

Division

CS

Headquarters

SO

Date

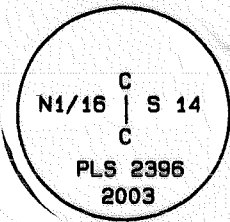
3/03

CORNER RECORD (PERPETUATION)

MONUMENT: DESCRIBE NEW MONUMENT SET, OR WORK DONE TO PRESERVE EXISTING MONUMENT

6. SET - 2 1/2" dia. brass rock cap 3" below ground level in a mound of stone. A penny and a DEEP ONE magnet alongside. Steel fence post 6 ft. W.

MONUMENT STAMPED



ACCESSORIES: DESCRIBE NEW BT'S WITNESS OBJECTS ETC. ESTABLISHED, OR WORK DONE TO PRESERVE EXISTING EVIDENCE

A JUN. 6" dia., N. 60° E., 38.9ft., mkd. X BT.
 A JUN. 6" dia., N. 51° W., 9.7ft., mkd. CN 1/16 S14 BT.

Work Done By Bill Ham Title PLS Date 3/03 State Registration No. 2396
 or Agency

Plat or Certified Cor. Record Prepared? Yes No Filed At: Dec. Co. Surveyor's Office Date 11/13/03

History of Surveys, G.L.O., etc.

Index File No. 1960 T. S., R. E., W.M. Contract or Surv. No. Cor. K-19

LAND CORNER RECORD

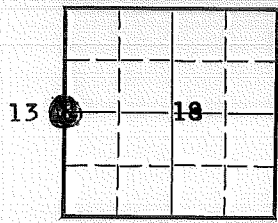
2-01 5680-2

1. T. 14S. R. 10E No. L-1 Cor. 1/4 Mer. Will. State ^(Rectangular) Oregon N. F. Deschutes Dist. Metolius

2. Corner Status

3. Original Description _____ Vol. _____ Page _____ Where Recorded _____

4. Description of Corners: (See T. 14 S., R. 9 E., #L-25)



5. Investigation Notes:

7. Photo Identification

Photo No. _____

Ident. By: _____

8. Plane Coordinate Position Data

State _____ Zone _____

X _____

Y _____

Estab. By _____

Field Book No. _____

Where Filed _____

9. Evaluation

Authentic _____

Needs Verif. _____ Monument _____

Re-estab. _____ Survey _____

Land Status _____

PO by BLM

6. Signed C. Tringwall Title Hwy. Eng. Date 4-30-63

PERPETUATION RECORD

10. Monument:

11. Accessories

12. Set By _____ Title _____
License _____ Agency _____ Date _____

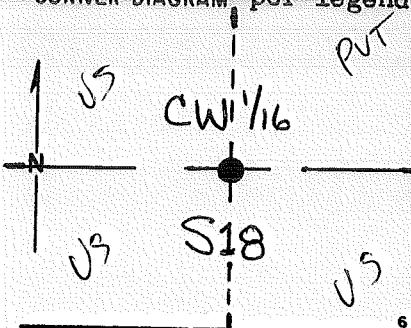
Field Book _____ Page _____
13. Recorded By _____ Volume _____ Page _____
(Agency)
(Date) (City) (County) (State)

14. Remarks:

L-01

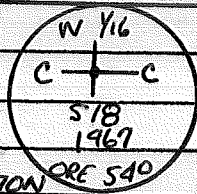
Index
 File No. 0261 CORNER RECORD (SEARCH) Contract or 53-0466-1
 (Ref. FSM 7151.4) Survey No. 02518 Cor. No. L-2
 T 14 S. R. 10 E. R.D. SISTERS County DESCHUTES CW 1/16 Cor. of
 Merid. Willamette N.F. Deschutes State Oregon Section 18

CORNER DIAGRAM per legend



DESCRIBE CORNER MONUMENT FOUND

Fd Cook's 2 1/2" B.C.



NOTE: 0.7' ~ S 48° 44' E FROM TRUE COR. LOCATION

DESCRIBE BEARING TREES OR OTHER OFFICIAL ACCESSORIES FOUND


10" P.PINE ~ BLAZED + HEALED

11" P.PINE ~ BLAZED + HEALED

PHOTO IDENTIFICATION DATA

Photo No. _____
 Filed At. _____
 Object Ident. _____
 Ident. By _____
10 Signature _____

DESCRIBE CORNER LOCATION RELATIVE TO NEAR-BY FEATURES, ALSO HOW TO REACH CORNER



CORNER LEGEND:

- FS or Unverified
 Contr. Other
- Searched For/Not Found
 - Evidence Found/Accept.;
 - Permanent Mon. Set/Fd.

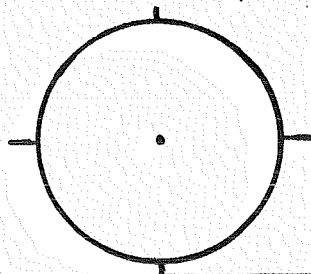
Searched By: John Binneck Title SURVEY TECH Division _____ Headquarters _____ Date 6-82

CORNER RECORD (PERPETUATION)

MONUMENT: DESCRIBE NEW MONUMENT SET, OR WORK DONE TO PRESERVE EXISTING MONUMENT

RESET Cook's B.C. to True CORNER LOCATION

MONUMENT STAMPED



ACCESSORIES : DESCRIBE NEW BT'S WITNESS OBJECTS ETC. ESTABLISHED, OR WORK DONE TO PRESERVE EXISTING EVIDENCE

10" P.PINE ~ S53°W ~ 18.98' ~ 60d NAIL NN BASE

14" P.PINE ~ S44°E ~ 41.63' ~ 60d NAIL SW BASE

Work Done By F. AST Title P.L.S. Date 6/02 State Registration No. 1938
or Agency

Plat OR Certified Cor. Record Prepared? Yes No Filed At DESCH. Co. Surveyor's Office Date 6-82

History
of
Surveys,
G.L.O.,
etc.

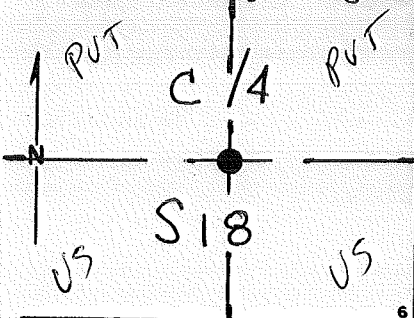
Index File No. 0261 T. 14 S., R. 10 E., W.M.

Contract or Surv. No.
53-0466-1-02518

Cor. L-2

Index File No. 0361 CORNER RECORD (SEARCH) Contract or 53-0466-1 Cor. No. L-3
 (Ref. FSM 7151.4) Survey No. 02518
 T 14 S. R. 10 E. R.D. SISTERS County DESCHUTES c 1/4 Cor. of
 Merid. Willamette N.F. Deschutes State Oregon Section 18

CORNER DIAGRAM per Legend



DESCRIBE CORNER MONUMENT FOUND

DESCRIBE BEARING TREES OR OTHER OFFICIAL ACCESSORIES FOUND

PHOTO IDENTIFICATION DATA

Photo No. _____
 Filed At. _____
 Object Ident. _____
 Ident. By _____
 // Signature

DESCRIBE CORNER LOCATION RELATIVE TO NEAR-BY FEATURES, ALSO HOW TO REACH CORNER

CORNER LEGEND:

- FS or Unverified
- Contr. Other
- ◊ Searched For/Not Found
- ⊗ ⊗ Evidence Found/Accept.;
- ◆ Permanent Mon. Set/Fd.

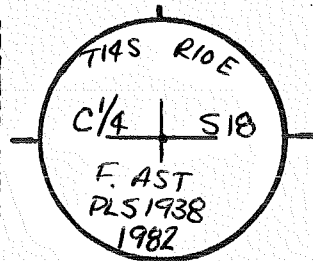
Searched By: ack Linnick Title SURVEY TECH Division _____ Headquarters _____ Date 6-82

CORNER RECORD (PERPETUATION)

MONUMENT: DESCRIBE NEW MONUMENT SET, OR WORK DONE TO PRESERVE EXISTING MONUMENT

SET 2 1/2" B.C. ON 2 1/2 x 32" G.I.P.
 RISING 0.2' ABOVE GROUND

MONUMENT STAMPED




ACCESSORIES: DESCRIBE NEW BT'S WITNESS OBJECTS ETC. ESTABLISHED, OR WORK DONE TO PRESERVE EXISTING EVIDENCE

13" P. PINE ~ S31 1/2° W ~ 44.33' ~ 60d NAIL E. BASE
 8" P. PINE ~ S81° E ~ 24.07' ~ 60d NAIL S. BASE

Work Done By F. AST Title P.L.S. Date 6/82 State Registration No. or Agency 1938

Plat DE Cor. Record Prepared? Yes No Filed At DESCH. Co. Surveyor's Office Date 6-82

History of Surveys, G.L.O., etc.



Index File No. 0361 T. 14 S., R. 10 E., W.M.

Contract or Surv. No. 53-0466-1-02518

Cor. L3

USDA-FOREST SERVICE

Index
File No. 0561


CORNER RECORD (SEARCH)
(Ref. FSM 7.151.4)

Tract or
Survey No. _____

Cor.
No. L-05

T. 14 S. R. 10 E. R.D. SISTER County DESCHUTES E/W COR. of SEC. 18
Merid. WILLAMETTE N.F. DESCHUTES State OREGON W/4 COR. of SEC. 17

CORNER DIAGRAM PER LEGEND



DESCRIBE CORNER MONUMENT FOUND

2 1/2" BRASS-CAPPED STEEL PIPE RISING 4" IN A MOUND OF STONES.

DESCRIBE BEARING TREES OR OTHER OFFICIAL ACCESSORIES FOUND

TWO BTs PER G. COOK. BT BLAZES HEATED OVER ... ASSUMED TO HAVE PROPER SCRIBED AS COOK USUALLY SCRIBES PER MANUAL.

PHOTO IDENTIFICATION DATA

Photo No. _____
Filed At. _____
Object Ident. _____
Ident. By _____
Signature

DESCRIBE CORNER LOCATION RELATIVE TO NEAR-BY FEATURES, ALSO HOW TO REACH CORNER

Corner Legend:

- Searched for/Not Found
- Evidence Found/Accept.
- Permanent Monument

Signature
R. Oman

Title
PLS

Division
S.O.

Headquarters
BEND

Date
5/81

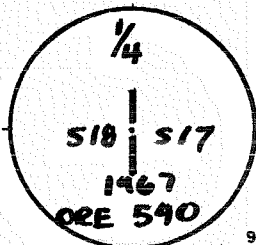
D-7100-52 (3/79)

CORNER RECORD (PERPETUATION)

MONUMENT. DESCRIBE NEW MONUMENT SET, OR WORK DONE TO PRESERVE EXISTING MONUMENT

NO MONUMENT WORK DONE.

MONUMENT STAMPED



ACCESSORIES DESCRIBE NEW BT'S WITNESS OBJECTS ETC. ESTABLISHED, OR WORK DONE TO PRESERVE EXISTING EVIDENCE

PLACED 60 d NAILS ON COOKS BTs FOR DISTANCES.

A	PINE 12	ins. dia,	brs.	S86°45'W	55.62'	mkd.	BLAZE HEADED OVER
A	11	ins. dia,	brs.	S88°10'E	15.49'	mkd.	" " "
A		ins. dia,	brs.			mkd.	
A		ins. dia,	brs.			mkd.	

Work Done By R. OMAN Title PLS Date 5/81 State Registration No. 702
 or Agency
 PLAT PREPARED OR
 Certified Cor. Record Prepared? Yes No Filed At: DESCHUTES CO. SURVEYOR'S OFFICE Date

REMARKS

Index File No 0561 T. S., R. E., W.M. Tract or Surv. No. Cor. L-05

USDA-FOREST SERVICE

Index File No. 0761

CORNER RECORD (SEARCH)

(Ref. FSM 7.151.4)

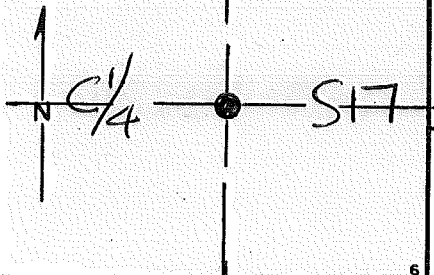
Tract or Survey No. 53-0466-1
02518

Cor. No. 6-7
COR. of SEC. 17
COR. of SEC.

T. 14 S. R. 10 E. R.D. SISTERS County DESCHUTES C/4

Merid. WILLAMETTE N.F. DESCHUTES State OREGON

CORNER DIAGRAM PER LEGEND



DESCRIBE CORNER MONUMENT FOUND

DESCRIBE BEARING TREES OR OTHER OFFICIAL ACCESSORIES FOUND

PHOTO IDENTIFICATION DATA

Photo No. _____
Filed At. _____
Object Ident. _____
Ident. By _____

13 Signature _____ 7

DESCRIBE CORNER LOCATION RELATIVE TO NEAR-BY FEATURES, ALSO HOW TO REACH CORNER

1320^{ft} SOUTH OF N¹/₁₆ COR C-C SEC 17

Corner Legend:

- Searched for/Not Found
- Evidence Found/Accept.
- Permanent Monument

Signature Fred C. Ost

Title PLS

Division

Headquarters

3/82 Date

D-7100-52 (3/7)

CORNER RECORD (PERPETUATION)

MONUMENT DESCRIBE NEW MONUMENT SET, OR WORK DONE TO PRESERVE EXISTING MONUMENT

SET 2 1/2" DIA BRASS CAP ON 2 1/2" O.D. x 32" LONG. I.P.
RISING 0.2' ABOVE GROUND.

MONUMENT SET/REPLACED

T145 RICE
C 1/4 + S17
FAST-PLS 1938
1982

ACCESSORIES DESCRIBE NEW B^{ty} WITNESS OBJECTS ETC. ESTABLISHED, OR WORK DONE TO PRESERVE EXISTING EVIDENCE

14" P. PINE ~ N 66 3/4° W ~ 36.71' ~ 60d NAIL IN S. ~~FACE~~ Base

9" P. PINE ~ S 75° W ~ 43.04' ~ 60d NAIL IN SE ~~FACE~~ Base

Work Done By FAST Title P.L.S. Date 3/82 State Registration No. 1938
or Agency

PLAT PREPARED OR
Certified Cor. Record Prepared? Yes No Filed At: Des Moines Co. SURVEYOR'S OFFICE Date 6-82

REMARKS

Index File No. 0761 T. 14 S., R. 10 E., W.M.

Tract or Surv. No.
53-0466-1-02518

Cor. L-7

USDA-FOREST SERVICE

Index

File No. 0961

CORNER RECORD (SEARCH)

(Ref. FSM 7.151.4)

Tract or 53-0466-1

Survey No. 02518

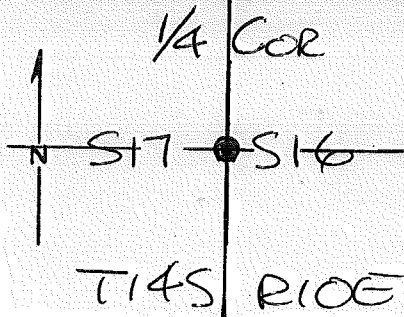
Cor.

No. L-9

T. 14 S. R. 10 E. R.D. SISTERS County DESCHUTES E/4 COR. of SEC. 17

Merid. WILLAMETTE N.F. DESCHUTES State OREGON W/4 COR. of SEC. 16

CORNER DIAGRAM PER LEGEND



DESCRIBE CORNER MONUMENT FOUND

SF/NF

DESCRIBE BEARING TREES OR OTHER OFFICIAL ACCESSORIES FOUND

PHOTO IDENTIFICATION DATA

Photo No. _____

Filed At. _____

Object Ident. _____

Ident. By _____

14 Signature _____ 7

DESCRIBE CORNER LOCATION RELATIVE TO NEAR-BY FEATURES, ALSO HOW TO REACH CORNER

400' N OF SUNDOWN ROAD

Corner Legend:

- Searched for/Not Found
- Evidence Found/Accept.
- Permanent Monument

Signature Bred C. [unclear]

Title ALS

Division _____

Headquarters _____


Date 3/82

CORNER RECORD (PERPETUATION)

MONUMENT. DESCRIBE NEW MONUMENT SET, OR WORK DONE TO PRESERVE EXISTING MONUMENT

SET 2 1/2" DIA BRASS CAP ON 2 1/2" O.D. x 32" LONG I. P.
 RISING 1.9' ABOVE GROUND, IN A ^{CONCRETE} STONE
 MOUND.

MONUMENT SET/STAMPED



ACCESSORIES DESCRIBE NEW B^Y'S WITNESS OBJECTS ETC. ESTABLISHED, OR WORK DONE TO PRESERVE EXISTING EVIDENCE

14" JUNIPER ~ N 58° W ~ 38.68' ~ 60d NAIL IN SW ~~FACE~~ Base
 12" P. PINE ~ N 52° E ~ 61.33' ~ 60d NAIL IN SE ~~FACE~~ Base

Work Done By F. Ast Title P.L.S. Date 3/82 State Registration No. 1938
 or Agency
 PLAT PREPARED OR
 Certified Cor. Record Prepared? Yes No Filed At: Desch. CO. SURVEYOR'S OFFICE Date 6-82

REMARKS

Index File No. 0961 T. 14 S., R. 10 E., W.M.

Tract or Surv. No. 53-0466-1-02518

Cor. L-9

US DA-FOREST SERVICE

Index File No. 1761

CORNER RECORD (SEARCH)

(Ref. FSM 7151.4)

Tract or Survey No. 001106

Cor. No. L-17

T 14 S R. 10 E

R.D. SISTERS

County DESCHUTES

W/4

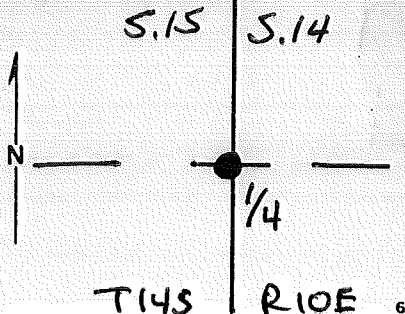
Merid. WMT

N.F. Des.

State OR

Sec. 14

CORNER DIAGRAM



DESCRIBE CORNER MONUMENT FOUND

FOUND - Original stone 14"x11"x8" Faintly marked 1/4 on West face; set firmly in the ground.

DESCRIBE BEARING TREES OR OTHER OFFICIAL ACCESSORIES FOUND

SF/NF

PHOTO IDENTIFICATION DATA

Photo No. _____

Filed At. _____

Object Ident. _____

Ident. By _____

Signature

PLANE COORDINATE POSITION DATA

State _____ Zone _____

X _____

Y _____

Estab. By _____

Agency

DESCRIBE CORNER LOCATION RELATIVE TO NEAR-BY FEATURES, ALSO HOW TO REACH CORNER

Signature

Bill Ham

Title

PLS

Division

CS

Headquarters

SO

Date

3/03

FS-7100-52 (3/68)

CORNER RECORD (PERPETUATION)

MONUMENT: DESCRIBE NEW MONUMENT SET, OR WORK DONE TO PRESERVE EXISTING MONUMENT

T14S R10E
1/4
S15|S14
PLS 2396
2002

SET - 2 1/2"x30" steel pipe surmounted by a 2 1/2" dia. brass cap rising 14" in a mound of stone. Buried original stone on S. side of pipe. A penny and Mag nail at base of pipe. Steel fence posts 4ft. S.

ACCESSORIES : DESCRIBE NEW BT'S WITNESS OBJECTS ETC. ESTABLISHED, OR WORK DONE TO PRESERVE EXISTING EVIDENCE

A P.P. 20" dia.. N.63°E.. 8.3 ft.. mkd. 1/4 S14 BT.
 A JUN. 8" dia.. S.89°E.. 29.3 ft.. mkd. X BT.
 A Rock outcrop 18"x15"x6". S.30°W.. 32.7 ft. mkd. X BO.
 A P.P. 18" dia.. N.68°W.. 7.3 ft.. mkd. 1/4 S15 BT.

Work Done By Bill Ham Title PLS Date 3/03 State Registration No. 2396
 or Agency _____

Certified Cor. Record Prepared? Yes No Filed At: Dec county Date 11/13/03

REMARKS

7. 1870 GLO Record - Stone 14x10x8 ins., for 1/4 Sec. cor.

Index File No. T. R. M. Tract or Surv. No. Cor.

1761

GPO: 1986 0- 439-095

L-17

USDA-FOREST SERVICE

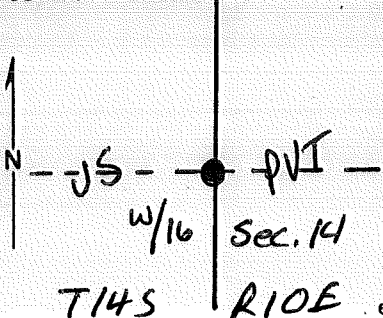
Index File No. 1861

CORNER RECORD (SEARCH)
(Ref. FSM 7151.4)

Tract or Survey No. 001106 Cor. No. L-18

T 14S R. 10E R.D. SISTERS County DESCHUTES CW/16
 Merid. WMT N.F. DESCHUTES State OR Sec 14

CORNER DIAGRAM



DESCRIBE CORNER MONUMENT FOUND

NOT ORIG. SET

DESCRIBE BEARING TREES OR OTHER OFFICIAL ACCESSORIES FOUND

NOT ORIG. SET

PHOTO IDENTIFICATION DATA

Photo No. _____
 Filed At. _____
 Object Ident. _____
 Ident. By _____
 Signature _____

DESCRIBE CORNER LOCATION RELATIVE TO NEAR-BY FEATURES, ALSO HOW TO REACH CORNER

PLANE COORDINATE POSITION DATA

State _____ Zone _____
 X _____
 Y _____
 Estab. By _____
 Agency _____

Signature Bill Ham

Title PLS

Division CS

Headquarters SO

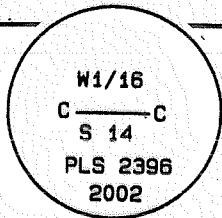
Date 3/07

FS-7100-52 (3/68)

CORNER RECORD (PERPETUATION)

MONUMENT : DESCRIBE NEW MONUMENT SET, OR WORK DONE TO PRESERVE EXISTING MONUMENT

B. SET - 2 1/2"x30" steel pipe surmounted by a 3 1/4" dia. brass cap rising 6" in a mound of stone. A penny at base of pipe. Steel fence post 3 ft. N.



ACCESSORIES : DESCRIBE NEW BT'S WITNESS OBJECTS ETC. ESTABLISHED, OR WORK DONE TO PRESERVE EXISTING EVIDENCE

A JUN. 9" dia., S.37°W., 21.6 ft. mkd. CW 1/16 S14 BT.
 A P.P. 15" dia., N.36°W., 36.7 ft. mkd. CW 1/16 S14 BT.

Work Done By Bill Ham Title PLS Date 03/03 State Registration No. 2396
 or Agency

Certified Cor. Record Prepared? Yes No Filed At: Des. Co. Date 11/13/03

REMARKS

Index File No. 1861 T. R. M. Tract or Surv. No. Cor. L-18

Index File No. 1961

CORNER RECORD (SEARCH) Contract or (Ref. FSM 7151.4) Survey No. DO1106

Cor. No. L-19

T 14 S. R. 10 E. R.D. SISTERS

County Deschutes

C/4

Cor. of

Merid. Willamette

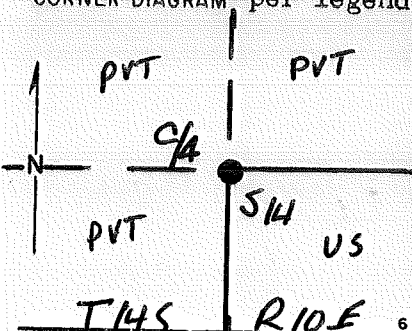
N.F. Deschutes

State Oregon

Section 14

CORNER DIAGRAM per legend

DESCRIBE CORNER MONUMENT FOUND



Not Orig. Set

DESCRIBE BEARING TREES OR OTHER OFFICIAL ACCESSORIES FOUND

Not Orig. Set

PHOTO IDENTIFICATION DATA

Photo No. _____
Filed At. _____
Object Ident. _____
Ident. By _____

DESCRIBE CORNER LOCATION RELATIVE TO NEAR-BY FEATURES, ALSO HOW TO REACH CORNER

Signature

CORNER LEGEND:

- FS or Unverified
- Contr. Other
- Searched For/Not Found
- Evidence Found/Accept.:
- Permanent Mon. Set/Fd.

Searched By: Bill Ham

Title PLS

Division CS

Headquarters SO

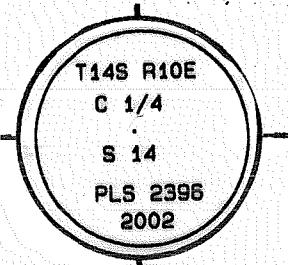
Date 3/03

CORNER RECORD (PERPETUATION)

MONUMENT: DESCRIBE NEW MONUMENT SET, OR WORK DONE TO PRESERVE EXISTING MONUMENT

9. SET - 5/8"x30" Rebar surmounted by a 3" dia. aluminum cap rising 12" in a mound of stone. A penny alongside rebar. Steel fence posts 3 ft. s.

MONUMENT TAMPED



ACCESSORIES: DESCRIBE NEW BT'S WITNESS OBJECTS ETC. ESTABLISHED, OR WORK DONE TO PRESERVE EXISTING EVIDENCE

- A JUN. 6' dia., N.22°E., 34.5 ft., mkd. C 1/4 S14 BT.
- A JUN. 12" dia., S.30°E., 40.7 ft., mkd. C 1/4 S14 BT.
- A JUN. 5" dia., S.66°W., 11.1 ft., mkd. X BT.
- A JUN. 8" dia., N.50°W., 47.6 ft., mkd. X BT.

Work Done By Bill Hamm Title PLS Date 7/03 State Registration No. 2396
 or Agency
 Plat. or Cor. Record Prepared? Yes No Filed At Des Co. Surveyor's Office Date 11/13/03

History of Surveys, G.L.O., etc.

Index File No. 1961 T. S., R. E., W.M. Contract or Surv. No. Cor. L-19

USDA-FOREST SERVICE

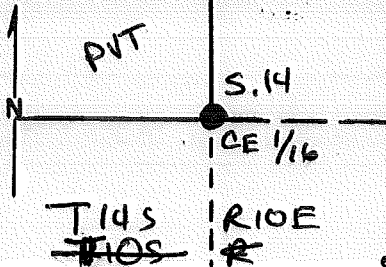
Index File No. 2061
 T 14 S R. 10 E
 Merid. Wmt

CORNER RECORD (SEARCH)

(Ref. FSM 7151.4)

R.D. SISTERS County DESCHUTES State OR
 N.F. DNF Tract or Survey No. 001106 Cor. No. L-20
CE 1/16 Sec. 14

CORNER DIAGRAM



DESCRIBE CORNER MONUMENT FOUND

Not Orig. Set

DESCRIBE BEARING TREES OR OTHER OFFICIAL ACCESSORIES FOUND

Not Orig. Set

PHOTO IDENTIFICATION DATA

Photo No. _____
 Filed At. _____
 Object Ident. _____
 Ident. By _____
Signature

DESCRIBE CORNER LOCATION RELATIVE TO NEAR-BY FEATURES, ALSO HOW TO REACH CORNER

PLANE COORDINATE POSITION DATA

State _____ Zone _____
 X _____
 Y _____
 Estab. By _____
Agency

Signature Bill Ham

Title PLS Division CS

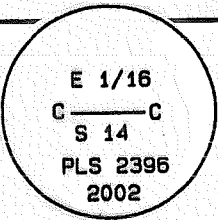
Headquarters SD

Date 3/03

CORNER RECORD (PERPETUATION)

MONUMENT: DESCRIBE NEW MONUMENT SET, OR WORK DONE TO PRESERVE EXISTING MONUMENT

10. SET - 2 1/2"x30" steel pipe surmounted by a 3 1/4" dia. brass cap rising 18" in a mound of stone. A penny and a Mag nail at base of pipe. Steel fence post 3 ft. N.



ACCESSORIES : DESCRIBE NEW BT^s WITNESS OBJECTS ETC. ESTABLISHED, OR WORK DONE TO PRESERVE EXISTING EVIDENCE

A JUN. 6" dia., N.46°E., 17.5 ft. mkd. CE 1/16 S14 BT.
 A JUN. 7" dia., S.15°E., 56.1 ft. mkd. CE 1/16 S14 BT.

Work Done By Bill Ham Title PLS Date 3/03 State Registration No. 2396
 or Agency _____

Certified Cor. Record Prepared? Yes No Filed At: Des. Co. Date 11/13/03

REMARKS

Index File No. T. R. M. Tract or Surv. No. Cor.

2061

GPO: 1986 O- 439-095

L-20

USDA-FOREST SERVICE

Index File No. 2161

CORNER RECORD (SEARCH)

(Ref. FSM 7151.4)

Tract or Survey No. 001106 Cor. No. L-21

T 14S R. 10E

R.D. SISTERS

County Deschutes

w/1 Sec. 13

Merid. WMT

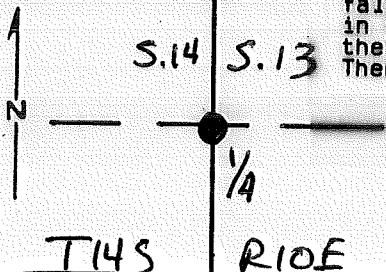
N.F. DNF

State OR

CORNER DIAGRAM

DESCRIBE CORNER MONUMENT FOUND

FOUND - No evidence of original stone. Area has been logged. Corner position falls in an old skid trail. Lath, 12" long, such as used by some surveyors in the 1960's and 1970's, face into the corner position. A complete search of the county records did not reveal any survey using this corner. Therefore, I set the corner by the single proportionate method.



DESCRIBE BEARING TREES OR OTHER OFFICIAL ACCESSORIES FOUND

SF/NF

PHOTO IDENTIFICATION DATA

Photo No. _____

Filed At. _____

Object Ident. _____

Ident. By _____

Signature _____

DESCRIBE CORNER LOCATION RELATIVE TO NEAR-BY FEATURES, ALSO HOW TO REACH CORNER

PLANE COORDINATE POSITION DATA

State _____ Zone _____

X. _____

Y. _____

Estab. By _____

Agency _____

Signature

Bill Ham

Title

PLS

Division

CS

Headquarters

SO

Date

03/03

FS-7100-52 (3/68)

5

CORNER RECORD (PERPETUATION)

MONUMENT: DESCRIBE NEW MONUMENT SET, OR WORK DONE TO PRESERVE EXISTING MONUMENT

T14S R10E
1/4
S14|S13
PLS 2396
2002

SET - 2 1/2"x30" steel pipe surmounted by a 3 1/4" dia. brass cap rising 6" in a mound of stone. A penny at base of pipe. Steel fence post 3 ft.N.

ACCESSORIES : DESCRIBE NEW BT'S WITNESS OBJECTS ETC. ESTABLISHED, OR WORK DONE TO PRESERVE EXISTING EVIDENCE

A JUN. 3" dia.. N.62°E.. 58.4 ft.. mkd. X BT.
A P.P. 19" dia.. S.18°E.. 35.8 ft.. mkd. 1/4 S13 BT.
A JUN. 24" dia.. S.78°W.. 75.7 ft.. mkd. 1/4 S14 BT.
A JUN. 8" dia.. N.37°W.. 111.5 ft.. mkd. X BT.

Work Done By Bill Ham Title PLS Date 03/03 State Registration No. 2396
or Agency

Certified Cor. Record Prepared Yes No Filed At: Des. Co. Date 11/13/03

REMARKS

11. 1870 GLO Record - Set stone 14x10x6 ins., for 1/4 Sec. cor.

Index File No. 2161 T. R. M. Tract or Surv. No. Cor. L-21
GPO: 1986 O- 439-095

USDA-FOREST SERVICE

Index File No. 1862

CORNER RECORD (SEARCH)

(Ref. FSM 7151.4)

Tract or Survey No. 001106 Cor. No. M-18

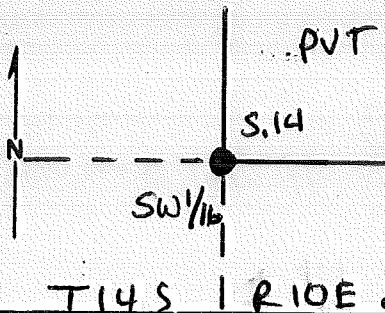
T 14 S R. 10 E

R.D. SISTERS County Deschutes

Merid. Wmer

N.F. DNF State OR SW 1/4 S. 14

CORNER DIAGRAM



DESCRIBE CORNER MONUMENT FOUND

Not Orig. Set

DESCRIBE BEARING TREES OR OTHER OFFICIAL ACCESSORIES FOUND

Not Orig. Set

PHOTO IDENTIFICATION DATA

Photo No. _____
 Filed At. _____
 Object Ident. _____
 Ident. By _____
Signature

DESCRIBE CORNER LOCATION RELATIVE TO NEAR-BY FEATURES, ALSO HOW TO REACH CORNER

PLANE COORDINATE POSITION DATA

State _____ Zone _____
 X _____
 Y _____
 Estab. By _____
Agency

Signature

Bill Ham

Title

~~PLS~~

Division

~~CS~~

Headquarters

SO

Date

3/03

FS-7100-52 (3/68)

CORNER RECORD (PERPETUATION)

MONUMENT: DESCRIBE NEW MONUMENT SET, OR WORK DONE TO PRESERVE EXISTING MONUMENT

12. SET - 5/8"x30' rebar surmounted by a 3" dia. aluminum cap rising 16" in a mound of stone. A penny at base of rebar. Fiberglass fence post 3 ft. E.

SW 1/16
S 14
PLS 2396
2002

ACCESSORIES : DESCRIBE NEW BT% WITNESS OBJECTS ETC. ESTABLISHED, OR WORK DONE TO PRESERVE EXISTING EVIDENCE

A JUN. 27" dia., S.30°W., 77.9 ft. mkd., SW 1/16 S14 BT.
A Rock outcrop 4'X2'X1', N.48°W., 10.2 ft. mkd. X BO, with MAG nail in X.

Work Done By Bill Ham Title PLS Date 3/03 State Registration No. 2396
or Agency

Certified Cor. Record Prepared Yes No Filed At: Des. Co. Date 11/13/03

REMARKS

Index File No. T. R. M. Tract or Surv. No. Cor.

1862

M-18

USDA-FOREST SERVICE

Index File No. 1962

CORNER RECORD (SEARCH)

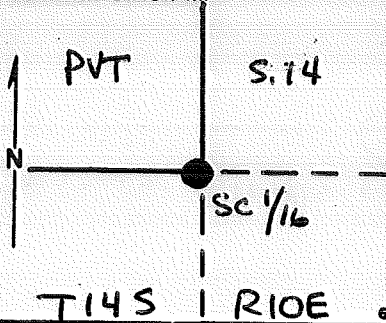
(Ref. FSM 7151.4)

Tract or Survey No. 001106 Cor. No. M-19

T 145 R. 10 E R.D. SISTERS County DESCHUTES SC 1/16

Merid. _____ N.F. _____ State _____ Sec. 14

CORNER DIAGRAM



DESCRIBE CORNER MONUMENT FOUND

NOT ORIG. SET

DESCRIBE BEARING TREES OR OTHER OFFICIAL ACCESSORIES FOUND

NOT ORIG. SET

PHOTO IDENTIFICATION DATA

Photo No. _____

Filed At. _____

Object Ident. _____

Ident. By _____

Signature

DESCRIBE CORNER LOCATION RELATIVE TO NEAR-BY FEATURES, ALSO HOW TO REACH CORNER

PLANE COORDINATE POSITION DATA

State _____ Zone _____

X _____

Y _____

Estab. By _____

Agency

Signature

Bill Ham

Title

PLS

Division

CS

Headquarters

SO

Date

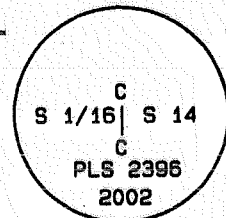
3/03

FS-7100-52 (3/68)

CORNER RECORD (PERPETUATION)

MONUMENT: DESCRIBE NEW MONUMENT SET, OR WORK DONE TO PRESERVE EXISTING MONUMENT

13. SET - 2 1/2"x30" steel pipe surmounted by a 2 1/2" dia. brass cap rising 14" in a mound of stone. A penny and a Mag nail at base of pipe. Steel fence post 3 ft. N.



ACCESSORIES : DESCRIBE NEW BT^{1/2} WITNESS OBJECTS ETC. ESTABLISHED, OR WORK DONE TO PRESERVE EXISTING EVIDENCE

A JUN. 7" dia., N.34°E., 45.9 ft. mkd. CS 1/16 S14 BT.
 A JUN. 8" dia., S.43°E., 27.1 ft. mkd. CS 1/16 S14 BT.

Work Done By Bill Ham Title PLS Date 3/03 State Registration No. 2396
 or Agency

Certified Cor. Record Prepared? Yes No Filed At: Des. Co. Date 11/13/03

REMARKS

Index File No. 1962 T. R. M. Tract or Surv. No. Cor. M-19
 GPO: 1986 O- 439-095

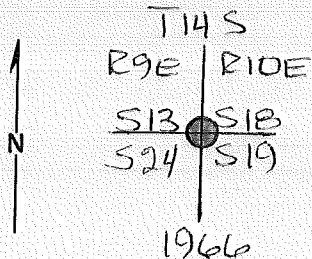
Index
 File No. N-1
 T 14S R. 10E
 Merid. Will

CORNER RECORD (SEARCH)
 (Ref. FSM 7151.4)

Tract or
 Survey No. _____
 Cor. No. N-01

R.D. Sisters County Deschutes
 N.F. Deschutes State Oregon

CORNER DIAGRAM



DESCRIBE CORNER MONUMENT FOUND

SEE : N-25, T.14S., R.9E.

DESCRIBE BEARING TREES OR OTHER OFFICIAL ACCESSORIES FOUND

PO
by BLM

PHOTO IDENTIFICATION DATA

Photo No. _____
 Filed At. _____
 Object Ident. _____
 Ident. By _____

Signature

PLANE COORDINATE POSITION DATA

State _____ Zone _____
 X _____
 Y _____
 Estab. By _____

Agency

Signature

Title

Division

Headquarters

Date

7100-52 (3/68)

4

5

6

7

8

2

3

1

CORNER RECORD (PERPETUATION)

MONUMENT : DESCRIBE NEW MONUMENT SET, OR WORK DONE TO PRESERVE EXISTING MONUMENT

9

ACCESSORIES : DESCRIBE NEW BT's WITNESS OBJECTS ETC. ESTABLISHED, OR WORK DONE TO PRESERVE EXISTING EVIDENCE

10

Work Done By. _____ Title _____ Date _____ State Registration No.
or Agency _____

Certified Cor. Record Prepared ? Yes No Filed At: _____ Date _____

REMARKS

12

Index File No.

T.

R.

M.

Tract or Surv. No.

Cor.

N-01¹³

Index File No. 0363 CORNER RECORD (SEARCH) Contract or 53-0466-1
(Ref. FSM 7151.4) Survey No. 02518 Cor. No. N-3

T 14 S. R. 10 E. R.D. SISTERS County DESCHUTES S/4 Cor. of
Merid: Willamette N.F. Deschutes State Oregon Section 18

CORNER DIAGRAM per legend



DESCRIBE CORNER MONUMENT FOUND

DESCRIBE BEARING TREES OR OTHER OFFICIAL ACCESSORIES FOUND

PHOTO IDENTIFICATION DATA

Photo No. _____
Filed At. _____
Object Ident. _____
Ident. By _____
16 Signature _____

DESCRIBE CORNER LOCATION RELATIVE TO NEAR-BY FEATURES, ALSO HOW TO REACH CORNER
330' ± WEST OF ROAD 207C

CORNER LEGEND:

- FS or Unverified
- Contr. Other
- Searched For/Not Found
- Evidence Found/Accept.;
- Permanent Mon. Set/Fd.

Searched By: ask Hennick Title SURVEY TECH Division _____ Headquarters _____ Date 6-82

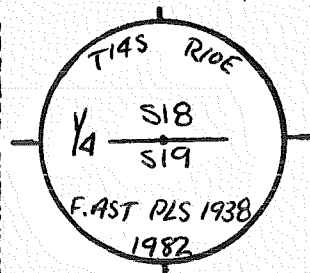
CORNER RECORD (PERPETUATION)

MONUMENT: DESCRIBE NEW MONUMENT SET, OR WORK DONE TO PRESERVE EXISTING MONUMENT

SET 2 1/2" x 32" G.I.P. WITH 2 1/2" B.C.

RISEING 0.5' ABOVE GROUND

MONUMENT STAMPED



ACCESSORIES: DESCRIBE NEW BT'S WITNESS OBJECTS ETC. ESTABLISHED, OR WORK DONE TO PRESERVE EXISTING EVIDENCE

11" P. PINE ~ S 11° W ~ 27.41' ~ 60d NAIL W BASE

10" P. PINE ~ N 41 1/2° E ~ 7.60' ~ 60d NAIL NW BASE

Work Done By F. AST Title PL.S. Date 6/82 State Registration No. 1938
 or Agency
 Plat or Cor. Record Prepared? Yes No Filed At DESCHE Co. Surveyor's Office Date 6-82

History of Surveys, G.L.O., etc.

Index File No. 0363 T. 14 S., R. 10 E., W.M.

Contract or Surv. No. 53-0466-1-02518

Cor. N-3

USDA-FOREST SERVICE

Index

File No. 0563

CORNER RECORD (SEARCH)

(Ref. FSM 7.151.4)

Tract or

Survey No.

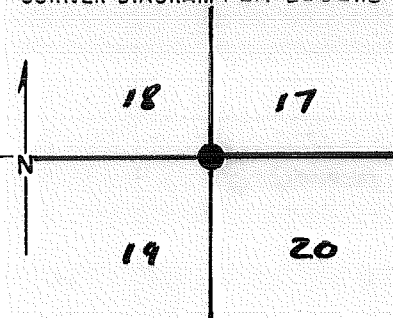
Cor.

No. N-05

T. 14 S. R. 10 E. R.D. SISTERS County DESCHUTES SE COR. of SEC. 19

Merid. WILLAMETTE N.F. DESCHUTES State OREGON NW COR. of SEC. 20

CORNER DIAGRAM PER LEGEND



DESCRIBE CORNER MONUMENT FOUND

CRUISERS POST LYING ON GROUND

DESCRIBE BEARING TREES OR OTHER OFFICIAL ACCESSORIES FOUND

S.18 60" ROTTED PINE STUMP, SCRIBING T S !
 S.17 ROTTED " " SERI. VIS: BT
 S.20 " " " " " BT
 S.19 " DEAD, DOWN " " T1 S RIDE S1
 BT

PHOTO IDENTIFICATION DATA

Photo No. _____

Filed At. _____

Object Ident. _____

Ident. By _____

Signature

6

DESCRIBE CORNER LOCATION RELATIVE TO NEAR-BY FEATURES, ALSO HOW TO REACH CORNER

—

2

3

Corner Legend:

Searched for/Not Found

Evidence Found/Accept.

Permanent Monument

Signature

R. Oman

Title

PLS

Division

SO.

Headquarters

BEND

Date

5/81

D-7100-52 (3/79)

1

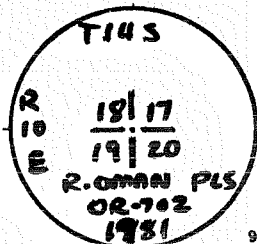
5

CORNER RECORD (PERPETUATION)

MONUMENT. DESCRIBE NEW MONUMENT SET, OR WORK DONE TO PRESERVE EXISTING MONUMENT

SET 2 1/2" X 32" BRASS-CAPPED STEEL PIPE RISING
3" ABOVE GROUND.

MONUMENT SET/STAMPED



ACCESSORIES DESCRIBE NEW BT'S WITNESS OBJECTS ETC. ESTABLISHED, OR WORK DONE TO PRESERVE EXISTING EVIDENCE

(DISTANCES)

A P.P.WE	11 ins. dia, brs.	N 39° W	25.74'	mkd.	T145 R10E S18 BT	600 NAK SW BASE
A "	12 ins. dia, brs.	N 75° 15' E	67.73'	mkd.	T145 R10E S17 BT	" " NNW "
A "	4 ins. dia, brs.	S 74° 30' E	18.20'	mkd.	X BT	" " N "
A "	15 ins. dia, brs.	S 46° W	50.50'	mkd.	T145 R10E S19 BT	" " SE SIDE

Work Done By R. OMAN Title PLS Date 5/81 State Registration No. 702
or Agency
 PLAT PREPARED OR
 Certified Cor. Record Prepared? Yes No Filed At: DESCHUTES Co. SURVEYOR'S OFFICE Date

REMARKS

Index File No.

0563

T.

S., R.

E., W.M.

Tract or Surv. No.

Cor.

N-05

USDA-FOREST SERVICE

Index

File No. 0763

CORNER RECORD (SEARCH)

(Ref. FSM 7.151.4)

Tract or

Survey No.

Cor.

No. N-07

T. H S. R. 10 E. R. D. SISTERS

County DESCHUTES

S/4 COR. of SEC. 17

Merid. WILLAMETTE

N.F. DESCHUTES

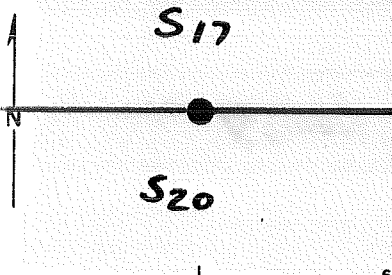
State OREGON

N/4 COR. of SEC. 20

CORNER DIAGRAM PER LEGEND

DESCRIBE CORNER MONUMENT FOUND

STONE: 16" X 12" X 6" IN MOUND OF STONES, MARKED
Y4.



DESCRIBE BEARING TREES OR OTHER OFFICIAL ACCESSORIES FOUND

Two RPs

PHOTO IDENTIFICATION DATA

Photo No. _____

Filed At. _____

Object Ident. _____

Ident. By _____

Signature

DESCRIBE CORNER LOCATION RELATIVE TO NEAR-BY FEATURES, ALSO HOW TO REACH CORNER

NORTH EDGE OF ROCK DOME

Corner Legend:

Searched for/Not Found

Evidence Found/Accept

Permanent Monument

Signature R. OMAN

Title PLS

Division S.O.

Headquarters BEND

Date 5/81

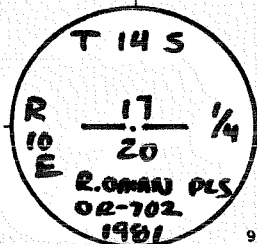
D-7100-52 (3/79)

CORNER RECORD (PERPETUATION)

MONUMENT DESCRIBE NEW MONUMENT SET, OR WORK DONE TO PRESERVE EXISTING MONUMENT

SET 2 1/2" BRASS CAP IN CONCRETE WITH ORIGINAL STONE
0 1/4 FT. EAST OF CAP FACING WEST AND STANDING UPRIGHT
WITH 1/4 AT TOP.

MONUMENT SET



ACCESSORIES DESCRIBE NEW BT'S WITNESS OBJECTS ETC. ESTABLISHED, OR WORK DONE TO PRESERVE EXISTING EVIDENCE

~~BT~~ (RP)

DISTANCES

A JUMP.	16	ins. dia,	brs.	S04°30'W	40.57'	mkd.	N 1/4 S20 BT	TO A 60D NAIL	E SIDE
A P. P.W.	12	ins. dia,	brs.	N63°15'W	85.26'	mkd.	S 1/4 S17 BT	" " " "	SW SIDE
A		ins. dia,	brs.			mkd.			
A		ins. dia,	brs.			mkd.			

Work Done By R. OMAN Title PLS Date 5/81 State Registration No. or Agency 702

Certified Cor. Record Prepared? Yes No Filed At: DESHUTES CO. SURVEYOR'S OFFICE Date

REMARKS

Index File No. 0763 T. S., R. E., W.M. Tract or Surv. No. Cor. N-07

USDA-FOREST SERVICE

Index
File No. **0963**

CORNER RECORD (SEARCH)
(Ref. FSM 7.151.4)

Tract or
Survey No.

Cor.
No. **N-09**

T. **14** S. R. **10** E. R.D. **SISTERS**

County **DESCHUTES**

SECOR. of SEC. **17**

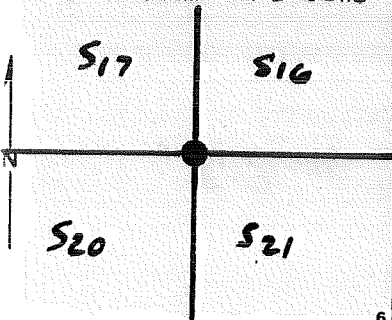
Merid. **WILLAMETTE**

N.F. **DESCHUTES**

State **OREGON**

NW COR. of SEC. **21**

CORNER DIAGRAM PER LEGEND



DESCRIBE CORNER MONUMENT FOUND

**CRUISERS POST
A #4 X 24" STEEL ROD RISING 5"**

DESCRIBE BEARING TREES OR OTHER OFFICIAL ACCESSORIES FOUND

S. 17: 30" P. PINE STUMP IN LOC. HACKED UP, NO VIS. SCR.
S. 16: 16" ROTTED STUMP, BLADE IN DEBRIS AT BASE, SCRIBE MARK VISIBLE.
S. 21: 30" P. PINE STUMP, 3' HIGH, TOE BLAZE BURNT, NO SCR.
S. 20: 21" " " " 10' HIGH, FACE BLAZE BURNT, SCRIBING VISIBLE; T1 S

PHOTO IDENTIFICATION DATA

Photo No. _____
 Filed At. _____
 Object Ident. _____
 Ident. By _____
Signature

DESCRIBE CORNER LOCATION RELATIVE TO NEAR-BY FEATURES, ALSO HOW TO REACH CORNER

50' SOUTH OF SOUTH EDGE OF BORROW PIT.

Corner Legend:

- Searched for/Not Found
- Evidence Found/Accept.
- Permanent Monument

Signature
R. OMAN

Title
PLS

Division
S.O.

Headquarters
BAND

Date
5/81

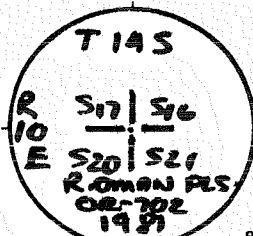
D-7100-52 (3/79)

CORNER RECORD (PERPETUATION)

MONUMENT DESCRIBE NEW MONUMENT SET, OR WORK DONE TO PRESERVE EXISTING MONUMENT.

SET 2 1/2" X 32" BRASS-CAPPED STEEL PIPE RISING 5" ABOVE GROUND IN MOUND OF STONES.

MONUMENT STAMPED



ACCESSORIES DESCRIBE NEW BT'S WITNESS OBJECTS ETC. ESTABLISHED, OR WORK DONE TO PRESERVE EXISTING EVIDENCE

(DISTANCES)

A P. PIPE	6 ins. dia. brs.	<u>N 61° W</u>	<u>26.26'</u>	mkd. TMS R10E 317 BT TO A 60' NAK. NE BAS.
A "	10 ins. dia. brs.	<u>N 90° E</u>	<u>14.60'</u>	mkd. TMS R10E 316 BT " " " " N "
A "	9 ins. dia. brs.	<u>S 26° E</u>	<u>13.70'</u>	mkd. TMS R10E 321 BT " " " " SW "
A "	7 ins. dia. brs.	<u>S 26° W</u>	<u>18.80'</u>	mkd. TMS R10E 320 BT " " " " NW SIDE

10

Work Done By R. Oman Title PLS. Date 5/81 State Registration No. 702
or Agency

PLAT PREPARED OR Certified Cor. Record Prepared? Yes No Filed At Deschutes Co. SURVEYOR'S OFFICE Date

11

1870, GLO; POST, 4 BT'S
REMARKS
1978, T4E; FD. SE & SW BT'S (000023) - NO MON. SET.

12

Index File No. 0963 T. 14 S., R. 10 E., W.M. Tract or Surv. No. Cor. N 09

13

USDA-FOREST SERVICE

Index

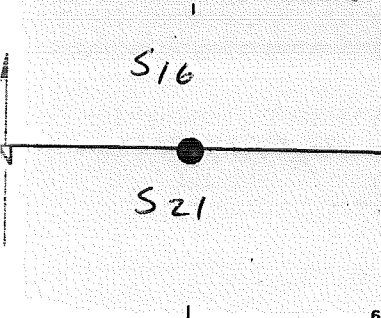
File No. 1163

CORNER RECORD (SEARCH)

(Ref. FSM 7.151.4)

Tract or
Survey No. _____Cor.
No. N-11T. 14 S. R. 10 E. R.D. SISTERS County DESCHUTESMerid. WILLAMETTE N.F. DESCHUTES State OREGONS/4 COR. of SEC. 16
N/4 COR. of SEC. 21

CORNER DIAGRAM PER LEGEND



DESCRIBE CORNER MONUMENT FOUND

A 2 1/2" BRASS-CAPPED STEEL PIPE RISING 4" ABOVE GROUND
IN A MOUND OF STONES; WITH A STONE 14" X 11" X 7" ALONGSIDE
PIPE. NO MARKS READILY VISIBLE ON STONE.

DESCRIBE BEARING TREES OR OTHER OFFICIAL ACCESSORIES FOUND

2 APS.

PHOTO IDENTIFICATION DATA

Photo No. _____

Filed At. _____

Object Ident. _____

Ident. By _____

Signature

DESCRIBE CORNER LOCATION RELATIVE TO NEAR-BY FEATURES, ALSO HOW TO REACH CORNER

Corner Legend:

 Searched for/Not Found Evidence Found/Accept. Permanent MonumentSignature R. Owen

Title

PLS.

Division

S.O.

Headquarters

Bend

Date

5/8/

D-7100-52 (3/79)

1

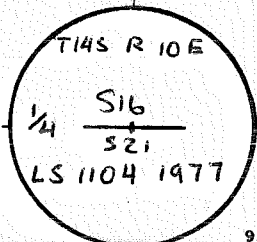
5

CORNER RECORD (PERPETUATION)

MONUMENT DESCRIBE NEW MONUMENT SET, OR WORK DONE TO PRESERVE EXISTING MONUMENT

NO MONUMENT UPGRADE NEEDED.

MONUMENT SET/SET



ACCESSORIES DESCRIBE NEW BT'S WITNESS OBJECTS ETC. ESTABLISHED, OR WORK DONE TO PRESERVE EXISTING EVIDENCE

CONVERTED TYE'S RPS INTO BT'S

DISTANCES

A. PINE, 8 ins. dia, brs.	<u>S 62° W</u>	<u>18⁵⁶ FT</u>	mkd.	<u>N 1/4 S 21 BT</u>	TO A 60D NAIL EAST BAS.
A " , 13 ins. dia, brs.	<u>N 23° E</u>	<u>15¹⁰ FT</u>	mkd.	<u>S 1/4 S 16 BT</u>	" " " " " "
A _____ ins. dia, brs.	_____	_____	mkd.	_____	_____
A _____ ins. dia, brs.	_____	_____	mkd.	_____	_____

Work Done By R. D. DUNN Title PLS Date 5/81 State Registration No. 702
 or Agency _____
 PLAT PREPARED OR
 Certified Cor. Record Prepared? (Yes) No Filed At DESCHUTES CO. SURVEYOR'S OFFICE Date _____

1870, GLO: STONE 14 X 12 X 7; N 20 W S 20 E REMARKS ALONG W V & C MILITARY RD @ 15.5 CHS.
 1978, TYE: FD. STONE & SET BCSP W/2 RPS (REL: 000023)

Index

File No. 1363

CORNER RECORD (SEARCH)

(Ref. FSM 7.151.4)

Tract or Survey No. _____

Cor. No. N-13

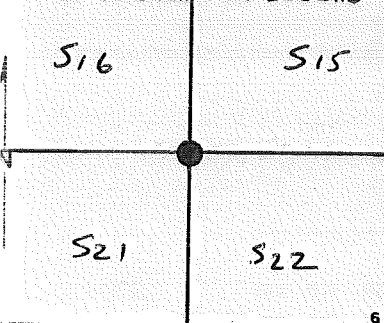
T. 14 S. R. 10 E. R.D. SISTERS County DESCHUTES

SE COR. of SEC. 16

Merid. WILLAMETTE N.F. DESCHUTES State OREGON

NW COR. of SEC. 22

CORNER DIAGRAM PER LEGEND



DESCRIBE CORNER MONUMENT FOUND

2 1/2" BRASS-CAPPED STEEL PIPE RISING 3",
STONE! 12" X 10" X 5" BY PIPE, MARKED X, NO OTHER
MARKS.

DESCRIBE BEARING TREES OR OTHER OFFICIAL ACCESSORIES FOUND

ORIGINAL BT
RP BY TYE.

PHOTO IDENTIFICATION DATA

Photo No. _____

Filed At. _____

Object Ident. _____

Ident. By _____

Signature

DESCRIBE CORNER LOCATION RELATIVE TO NEAR-BY FEATURES, ALSO HOW TO REACH CORNER

Corner Legend:

Searched for/Not Found

Evidence Found/Accept.

Permanent Monument

Signature R. OMAN

Title PLS

Division S.O.

Headquarters BEND

Date 5/81

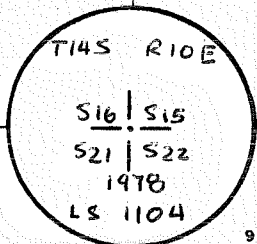
D-7100-52 (3/79)

CORNER RECORD (PERPETUATION)

MONUMENT DESCRIBE NEW MONUMENT SET, OR WORK DONE TO PRESERVE EXISTING MONUMENT

RAISED MOUND OF STONES, BURIED "ORIGINAL" STONE BY PIPE.

MONUMENT SET/SET



ACCESSORIES DESCRIBE NEW BT'S WITNESS OBJECTS ETC. ESTABLISHED, OR WORK DONE TO PRESERVE EXISTING EVIDENCE

(DISTANCES TAKEN TO A.)

	A PINE, 24" ins. dia, brs.	N 55°30'W	13.82'	mkd.	(ORIGINAL BT)	60d NAIL IN SW SIDE
	A " 5" ins. dia, brs.	S 59°0'W	59.75'	mkd.	X BT	" " " S BASE
YES	A " 15" ins. dia, brs.	N 74°30'W	36.00'	mkd.	T145 R10E S16 BT	" " " E "
RP	A JUNA, 9" ins. dia, brs.	N 50°30'E	43.93'	mkd.	T145 R10E S15 BT	" " " W "
↙	A P. PINE 12" ins. dia BCS	S 65°30'E	13.13'	MKD	T145 R10E S22 BT	" " " N "

Work Done By R. OMAN Title PLS Date 5/81 State Registration No. 702
or Agency

PLAT PREPARED OR
Certified Cor. Record Prepared? Yes No Filed At Deschutes Co. SURVEYOR'S OFFICE Date

1870, GLO: STONE 20 X 12 X 5, 12" P S88W - REMARKS - 52 LKS.

1978, T4E: FO, STONE & BT; SET BCSP (200:000022)

Index File No. 1363 T. 14 S., R. 10 E., W.M.

Tract or Surv. No.

Cor. N-13

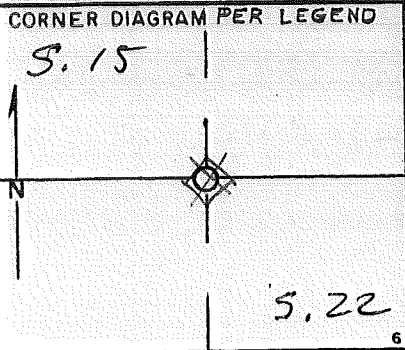
Index File No. 1563

CORNER RECORD (SEARCH)
(Ref. FSM 7.151.4)

Tract or Survey No. _____ Cor. No. N-13

T. 14 S. R. 10 E. R.D. SISTERS County DESCHUTES 3/4 COR. of SEC. 15

Merid. WILLAMETTE N.F. DESCHUTES State OREGON N/A COR. of SEC. 22



DESCRIBE CORNER MONUMENT FOUND
 1/78 T4E FD. 3/4" STEEL ROD IN ROCK MOUND

DESCRIBE BEARING TREES OR OTHER OFFICIAL ACCESSORIES FOUND
 1/78 T4E FD. RP a 10" PINE N45E 20° FT.
 6" JUN. NORTH 21° FT.

PHOTO IDENTIFICATION DATA
 Photo No. _____
 Filed At. _____
 Object Ident. _____
 Ident. By _____
 Signature _____

DESCRIBE CORNER LOCATION RELATIVE TO NEAR-BY FEATURES, ALSO HOW TO REACH CORNER
 No CORRELATION WITH ORIG. EVIDENCE —
 No PROPORTION INDICATED.
 FIELD REVIEW NEEDED.

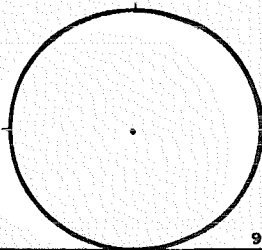
Corner Legend:
 Searched for/Not Found
 Evidence Found/Accept.
 Permanent Monument

Signature _____ Title _____ Division _____ Headquarters _____ Date _____ D-7100-52 (3/79)

CORNER RECORD (PERPETUATION)

MONUMENT DESCRIBE NEW MONUMENT SET, OR WORK DONE TO PRESERVE EXISTING MONUMENT

MONUMENT SET/FILED



ACCESSORIES DESCRIBE NEW BT'S WITNESS OBJECTS ETC. ESTABLISHED, OR WORK DONE TO PRESERVE EXISTING EVIDENCE

Work Done By _____ Title _____ Date _____ State Registration No. or Agency _____
Certified Cor. Record Prepared? Yes No Filed At: **Co. SURVEYOR'S OFFICE** Date _____

REMARKS
1870, G.L.O.: STONE 14X12X7 only
1978, T4E (see 1000022)

Index File No. **1563 T. 14 S., R. 10 E., W.M.** Tract or Surv. No. _____ Cor. **N-15**

Index File No. 1563

T. 14 S. R. 10 E.

Merid. WILLAMETTE

CORNER RECORD (SEARCH)
(Ref. FSM 7.151.4)

Tract or Survey No. _____

Cor. No. N-15

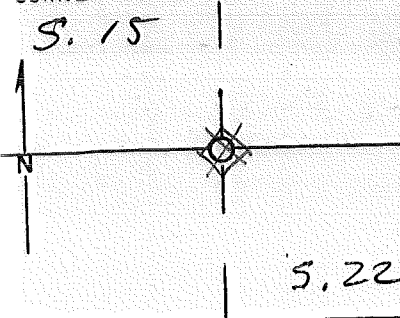
R.D. SISTERS County DESCHUTES 3/4

COR. of SEC. 15

N.F. DESCHUTES State OREGON N/A

COR. of SEC. 22

CORNER DIAGRAM PER LEGEND



DESCRIBE CORNER MONUMENT FOUND

178 T4E FD. 3/4" STEEL ROD IN ROCK MOUND

DESCRIBE BEARING TREES OR OTHER OFFICIAL ACCESSORIES FOUND

178 T4E FD. RP a 10" PINE NASE 20⁰⁰ FT.
6" JUN. NORTH 21⁰ FT.

PHOTO IDENTIFICATION DATA

Photo No. _____
Filed At. _____
Object Ident. _____
Ident. By _____
Signature

DESCRIBE CORNER LOCATION RELATIVE TO NEAR-BY FEATURES, ALSO HOW TO REACH CORNER

No CORRELATION WITH ORIG. EVIDENCE -
No PROPORTION INDICATED.
FIELD REVIEW NEEDED.

Corner Legend:

- Searched for/Not Found
- Evidence Found/Accept.
- Permanent Monument

Signature _____

Title _____ Division _____ Headquarters _____ Date _____ D-7100-52 (3/79)

USDA-FOREST SERVICE

Index
File No.

1563

CORNER RECORD (SEARCH)

(Ref. FSM 7.151.4)

Tract or
Survey No.

Cor.
No. N-15

T. 14 S. R. 10 E.

R.D. SISTERS

County DESCHUTES

3/4

COR. of SEC. 15

Merid. WILLAMETTE

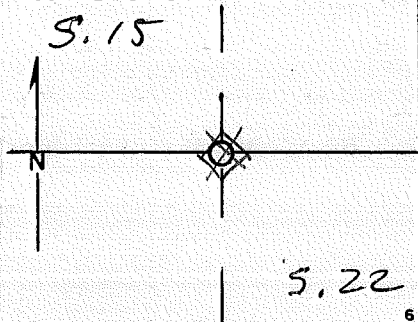
N.F. DESCHUTES

State OREGON

N/A

COR. of SEC. 22

CORNER DIAGRAM PER LEGEND



DESCRIBE CORNER MONUMENT FOUND

1/78 T4E FD. 3/4" STEEL ROD IN ROCK MOUND

DESCRIBE BEARING TREES OR OTHER OFFICIAL ACCESSORIES FOUND

1/78 T4E FD. RP a 10" PINE NASE 20⁰⁰ FT.
6" JUN. NORTH 21⁰⁰ FT.

PHOTO IDENTIFICATION DATA

Photo No. _____
Filed At. _____
Object Ident. _____
Ident. By _____

Signature

DESCRIBE CORNER LOCATION RELATIVE TO NEAR-BY FEATURES, ALSO HOW TO REACH CORNER

No CORRELATION WITH ORIG. EVIDENCE —
No PROPORTION INDICATED.
FIELD REVIEW NEEDED.

Corner Legend:

- Searched for/Not Found
- Evidence Found/Accept.
- Permanent Monument

Signature

Title

Division

Headquarters

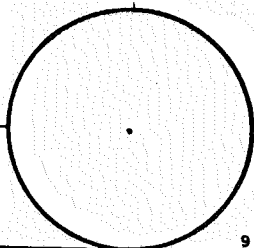
Date

D-7100-52 (3/79)

CORNER RECORD (PERPETUATION)

MONUMENT DESCRIBE NEW MONUMENT SET, OR WORK DONE TO PRESERVE EXISTING MONUMENT

MONUMENT STAFFED



ACCESSORIES DESCRIBE NEW BT'S WITNESS OBJECTS ETC. ESTABLISHED, OR WORK DONE TO PRESERVE EXISTING EVIDENCE

Work Done By _____ Title _____ Date _____ State Registration No. or Agency _____ 10

PLAT PREPARED OR Certified Cor. Record Prepared? Yes No Filed At: _____ Co. SURVEYOR'S OFFICE Date _____ 11

1870, GLO: STONE 14X12X7 only REMARKS

1978, T4E (see 100022)

Index File No. 1563 T. 14 S., R. 10 E., W.M.

Tract or Surv. No.

Cor. N-15 12 13

USDA-FOREST SERVICE

Index File No. 1663

T. 14 S. R. 10 E. R.D. SISTERS

Merid. WILLAMETTE

CORNER RECORD (SEARCH)

(Ref. FSM 7.151.4)

N.F. DESCHUTES

Tract or Survey No. _____

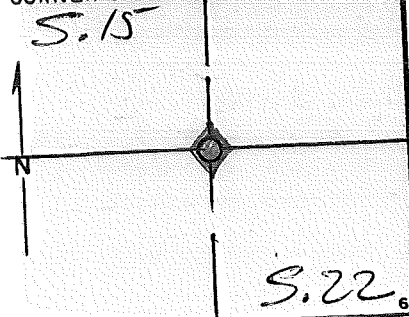
County DESCHUTES

State OREGON

Cor. No. N-16

COR. of SEC. 15
COR. of SEC. 22

CORNER DIAGRAM PER LEGEND



DESCRIBE CORNER MONUMENT FOUND

1/78 T4E SET BOSP - 2 1/2"

(SEE: 000022)

DESCRIBE BEARING TREES OR OTHER OFFICIAL ACCESSORIES FOUND

1/78 T4E SET RPS
12" PP N51E 2477 TO NAIL IN SE FACE
7" PP N73W 978 TO NAIL IN NE FACE
FD#4 SR 68 W of CAP

PHOTO IDENTIFICATION DATA

Photo No. _____
 Filed At. _____
 Object Ident. _____
 Ident. By _____
Signature 7

DESCRIBE CORNER LOCATION RELATIVE TO NEAR-BY FEATURES, ALSO HOW TO REACH CORNER

Corner Legend:

- Searched for/Not Found
- Evidence Found/Accept.
- Permanent Monument

Signature _____

Title _____

Division _____

Headquarters _____

Date _____

D-7100-52 (3/79)

USDA-FOREST SERVICE

Index

File No. 1663

CORNER RECORD (SEARCH)

(Ref. FSM 7.151.4)

Tract or

Survey No.

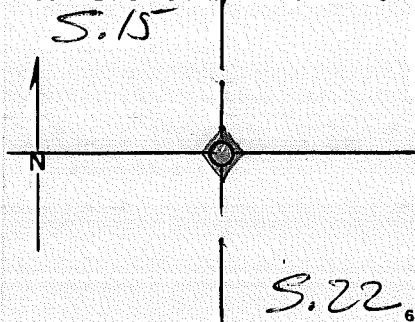
Cor.

No. N-16

T. 14 S. R. 10 E. R.D. SISTERS County DESCHUTES E/16 COR. of SEC. 15/

Merid. WILLAMETTE N.F. DESCHUTES State OREGON COR. of SEC. 1/22

CORNER DIAGRAM PER LEGEND



DESCRIBE CORNER MONUMENT FOUND

1/78 THE SET BCSP - 2 1/2"

(see: 000022)

DESCRIBE BEARING TREES OR OTHER OFFICIAL ACCESSORIES FOUND

1/78 THE SET RPS
 12" PP N51E 24 1/2 TO NAIL IN SE FACE
 7" PP N73W 9 1/2 TO NAIL IN NE FACE
 FD #4 SR 6 1/2 W of CAP

PHOTO IDENTIFICATION DATA

Photo No. _____

Filed At. _____

Object Ident. _____

Ident. By _____

Signature _____

DESCRIBE CORNER LOCATION RELATIVE TO NEAR-BY FEATURES, ALSO HOW TO REACH CORNER

Corner Legend:

- Searched for/Not Found
- Evidence Found/Accept.
- Permanent Monument

Signature _____

Title _____

Division _____

Headquarters _____

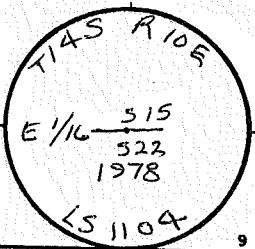
Date _____

D-7100-52 (3/79)

CORNER RECORD (PERPETUATION)

MONUMENT DESCRIBE NEW MONUMENT SET, OR WORK DONE TO PRESERVE EXISTING MONUMENT

MONUMENT SET



ACCESSORIES DESCRIBE NEW BT'S WITNESS OBJECTS ETC. ESTABLISHED, OR WORK DONE TO PRESERVE EXISTING EVIDENCE

Work Done By _____ Title _____ Date _____ State Registration No. _____
 or Agency _____
 Certified Cor. Record Prepared? Yes No Filed At: **Co. SURVEYOR'S OFFICE** Date _____

REMARKS

Index File No. **1663 T.14 S., R. 10 E., W.M.**

Tract or Surv. No.

Cor. **N-16**

10
11
12
13

USDA-FOREST SERVICE

Index
File No. 1763

CORNER RECORD (SEARCH)

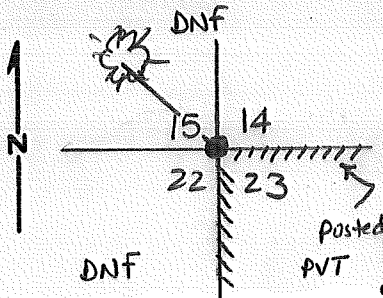
(Ref. FSM 7151.4)

Tract or Survey No. 9-1 Cor. No. N-17

T 14 S. R. 10 E. R.D. SISTERS County Deschutes NW Sec. 23

Merid. WM N.F. DNF State OR

CORNER DIAGRAM



DESCRIBE CORNER MONUMENT FOUND

2 1/2 BCSP RSG. 0.7' above ground

DESCRIBE BEARING TREES OR OTHER OFFICIAL ACCESSORIES FOUND

34" P. pine, N 68° W, 41.1'
Carsonite post is 2' SOUTH.

PHOTO IDENTIFICATION DATA

Photo No. _____
Filed At. _____
Object Ident. _____
Ident. By _____
Signature

DESCRIBE CORNER LOCATION RELATIVE TO NEAR-BY FEATURES, ALSO HOW TO REACH CORNER

FOLLOW POSTED LINE NORTH FROM "WILT ROAD"

PLANE COORDINATE POSITION DATA

State _____ Zone _____
X _____
Y _____
Estab. By _____
Agency

Signature

F. AST

Title

PLS 1938

Division

Headquarters

Date

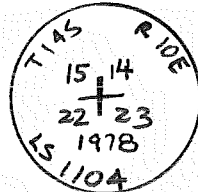
FS-7100-52 (3/68)

7/89

CORNER RECORD (PERPETUATION)

MONUMENT: DESCRIBE NEW MONUMENT SET, OR WORK DONE TO PRESERVE EXISTING MONUMENT

N.A.



ACCESSORIES : DESCRIBE NEW BT'S WITNESS OBJECTS ETC. ESTABLISHED, OR WORK DONE TO PRESERVE EXISTING EVIDENCE

N.A.

Corner not maintained,
line was posted to south by others.

Work Done By F. Ast Title PLS Date 12/88 State Registration No. 1938
or Agency

Certified Cor. Record Prepared Yes No Filed At: Desi. Co. Date 12/88

REMARKS
GLO. - 1870 - J. McCivung
Survey by PLS 1104 dated Jan 1978

Revisited 03/03 By Bill Ham

Index File No. T. R. M. Tract or Surv. No.

1763

GPO: 1986 O- 439-095

Cor. N-17

USDA-FOREST SERVICE

Index
File No. 1963

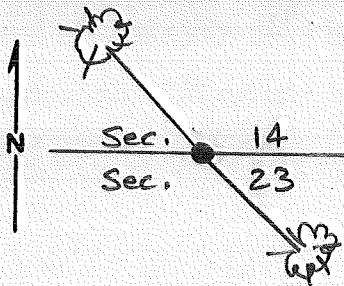
CORNER RECORD (SEARCH)
(Ref. FSM 7151.4)

Tract or Survey No. 9-1 Cor. No. N-19

T 14 S. R. 10 E R.D. SISTERS County DESCHUTES N/4 S. 23

Merid. W.M. N.F. DNF State Oreg

CORNER DIAGRAM



DESCRIBE CORNER MONUMENT FOUND

SFNF

DESCRIBE BEARING TREES OR OTHER OFFICIAL ACCESSORIES FOUND

SFNF

PHOTO IDENTIFICATION DATA

Photo No. _____
Filed At. _____
Object Ident. _____
Ident. By _____
Signature

DESCRIBE CORNER LOCATION RELATIVE TO NEAR-BY FEATURES, ALSO HOW TO REACH CORNER

Posted boundary line leads to corner.

PLANE COORDINATE POSITION DATA

State _____ Zone _____
X _____
Y _____
Estab. By _____
Agency

Signature

F. AST

Title

PLS

Division

Headquarters

Date


12/88

FS-7100-52 (3/88)

CORNER RECORD (PERPETUATION)

MONUMENT: DESCRIBE NEW MONUMENT SET, OR WORK DONE TO PRESERVE EXISTING MONUMENT

Set 2 1/2" x 30" BCSP RISING 0.5' WITH ROCK COLLAR



"SINGLE PROPORTIONED POSITION"

ACCESSORIES: DESCRIBE NEW BT'S WITNESS OBJECTS ETC. ESTABLISHED, OR WORK DONE TO PRESERVE EXISTING EVIDENCE

14" Juniper, S50°E, 17.03' 1/4 S 23 BT

↑ ← spike & washer

19" P. pine, N42°W, 23.96' 1/4 S14 BT

Work Done By F. AST Title PLS Date 12/88 State Registration No. or Agency 1938 10

Certified Cor. Record Prepared? Yes No Filed At: Deschutes Co. Date 12/88 11

REMARKS

GLO - 1870 - J. McClung
Revisited 3/03 by Bill Ham

Index File No. T. R. M. Tract or Surv. No. Cor. 12 13

1963

USDA-FOREST SERVICE

Index
File No. 2163

CORNER RECORD (SEARCH)

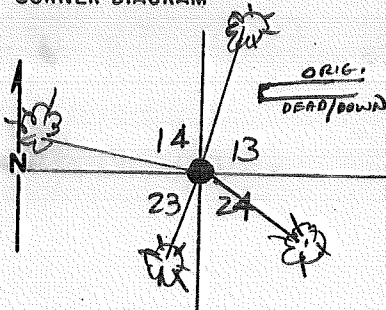
(Ref. FSM 7151.4)

Tract or Survey No. 9-1 Cor. No. N-21

T 14 S. R. 10 E. R.D. SISTERS County Deschutes NW COR S. 24

Merid. WM N.F. DNF State Oreg

CORNER DIAGRAM



DESCRIBE CORNER MONUMENT FOUND

Found 2 1/2" BEST RISING 0.2' Above ground.

DESCRIBE BEARING TREES OR OTHER OFFICIAL ACCESSORIES FOUND

ORIG. BT Dead/Down - N 16° E, 13.0', Scribing visible
12" JUNIPER, N 2° E, 36.5' (Ref. Tree) NO scribing
12" P. pine, S 64° E, 34.25', scribing visible
14" P. pine, S 36° W, 19.8', " "
22" P. pine, N 75° W, 55.95', " "

PHOTO IDENTIFICATION DATA

Photo No. _____
Filed At. _____
Object Ident. _____
Ident. By _____
Signature _____

PLANE COORDINATE POSITION DATA

State _____ Zone _____
X _____
Y _____
Estab. By _____
Agency _____

DESCRIBE CORNER LOCATION RELATIVE TO NEAR-BY FEATURES, ALSO HOW TO REACH CORNER

0.75 mi North of "W.I.T Road"
Intersect N. line of section
west of corner and follow posted line easterly

Signature
F. AST

Title
PLS

Division

Headquarters

Date

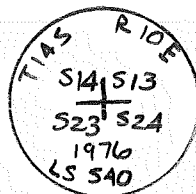
FS-7100-52 (3/66)

12/88

CORNER RECORD (PERPETUATION)

MONUMENT : DESCRIBE NEW MONUMENT SET, OR WORK DONE TO PRESERVE EXISTING MONUMENT

NA



ACCESSORIES : DESCRIBE NEW BT'S WITNESS OBJECTS ETC. ESTABLISHED, OR WORK DONE TO PRESERVE EXISTING EVIDENCE

NA

Work Done By F. AST Title PLS Date 12/88 State Registration No. 1938
or Agency

Certified Cor. Record Prepared? Yes No Filed At: DeSoto Co. Date 12/88

REMARKS

GLO - 1870 - J. McClung
Survey by PLS 540 Dated 12/03/1980
Revisited 3/03 By Bill Ham

Index File No. T. R. M. Tract or Surv. No.

2163

GPO: 1986 O-439-095

Cor. - 21

10
11
12
13

USDA-FOREST SERVICE

Index
File No. _____

CORNER RECORD (SEARCH)

(Ref. FSM 7151.4)

Tract or Survey No. _____
Cor. No. N-25

T 14 S R. 10 E

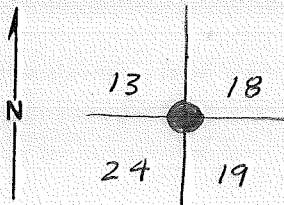
R.D. sisters County Selferson

Merid. Willamette

N.F. Deschutes State OR

CORNER DIAGRAM

R10E R11E



DESCRIBE CORNER MONUMENT FOUND From Plat # 000836 by Graves
Major Partition MSP-81-4 Filed 4/22/82
Found 2 1/2" Brass cap dated 1976 by LS 540

DESCRIBE BEARING TREES OR OTHER OFFICIAL ACCESSORIES FOUND

~~N 55° E 48.43' 8" Juniper~~
~~S 75° E 36.67' 8" Juniper~~
S 40° W 4.98' 20" Ponderosa Pine
N 12° W 105.41' 6" Juniper
(N 20° W) End.

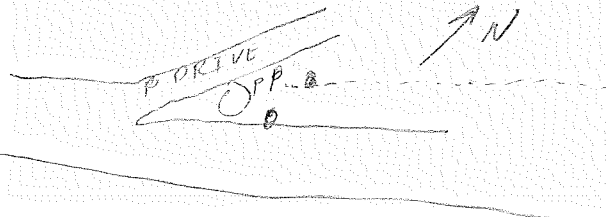
PHOTO IDENTIFICATION DATA

Photo No. _____
Filed At. _____
Object Ident. _____
Ident. By _____
Signature _____

PLANE COORDINATE POSITION DATA

State _____ Zone _____
X _____
Y _____
Estab. By _____
Agency _____

DESCRIBE CORNER LOCATION RELATIVE TO NEAR-BY FEATURES, ALSO HOW TO REACH CORNER



Sketch from
Steve's Notes.

Signature WT

Title _____

Division _____

Headquarters _____

Date _____

Card made 9/8/97

FS-7100-52 (3/68)

CORNER RECORD (PERPETUATION)

MONUMENT: DESCRIBE NEW MONUMENT SET, OR WORK DONE TO PRESERVE EXISTING MONUMENT

No diagram of corner

ACCESSORIES : DESCRIBE NEW BT'S WITNESS OBJECTS ETC. ESTABLISHED, OR WORK DONE TO PRESERVE EXISTING EVIDENCE

Work Done By _____ Title _____ Date _____ State Registration No. or Agency _____

Certified Cor. Record Prepared ? Yes No Filed At: _____ Date _____

REMARKS

Index File No. T. R. M. Tract or Surv. No. Cor.

USDA-FOREST SERVICE

Index File No. 1464

CORNER RECORD (SEARCH)

(Ref. FSM 7.151.4)

Tract or Survey No. _____

Cor. No. 0-14

T. 14 S. R. 10 E.

R.D. SISTERS

County DESCHUTES

NW/16 COR. of SEC. 22

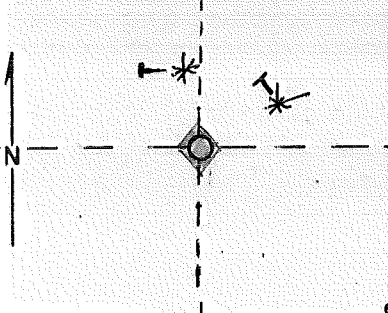
Merid. WILLAMETTE

N.F. DESCHUTES

State OREGON

COR. of SEC. _____

CORNER DIAGRAM PER LEGEND



DESCRIBE CORNER MONUMENT FOUND

1/78 PLY PD #A SR. 16° 00' FT N 08° 11' W from Tree Cor.
SET 2 1/2" BCSP w/ 2 RPS

(See: 000022)

2

DESCRIBE BEARING TREES OR OTHER OFFICIAL ACCESSORIES FOUND

1/78 RPS NL IN NW FC. of 17" PP N 51° E 27.91 FT
NL IN W FC. of 14" PP N 07° W 24.62

3

PHOTO IDENTIFICATION DATA

Photo No. _____
Filed At. _____
Object Ident. _____
Ident. By _____
Signature

DESCRIBE CORNER LOCATION RELATIVE TO NEAR-BY FEATURES, ALSO HOW TO REACH CORNER

- Corner Legend:
- Searched for/Not Found
 - Evidence Found/Accept.
 - Permanent Monument

Signature _____ Title _____ Division _____ Headquarters _____ Date _____ D-7100-52 (3/79)


1

5

CORNER RECORD (PERPETUATION)

MONUMENT DESCRIBE NEW MONUMENT SET, OR WORK DONE TO PRESERVE EXISTING MONUMENT

MONUMENT SET/FIELD



ACCESSORIES DESCRIBE NEW BT'S WITNESS OBJECTS ETC. ESTABLISHED, OR WORK DONE TO PRESERVE EXISTING EVIDENCE

Work Done By

TYE

Title

PES

Date

1/78

State Registration No. or Agency

OR-1104

PLAT PREPARED OR
Certified Cor. Record Prepared ?

Yes

No

Filed At:

Co. SURVEYOR'S OFFICE Date

REMARKS

Index File No.

1464 T. 14 S., R. 10. E., W.M.

Tract or Surv. No.

Cor. 0-14 13

USDA-FOREST SERVICE

Index File No. 156A

CORNER RECORD (SEARCH)

(Ref. FSM 7151.4)

Tract or Survey No. _____ Cor. No. 0-15

T 14 S. R. 10 E.

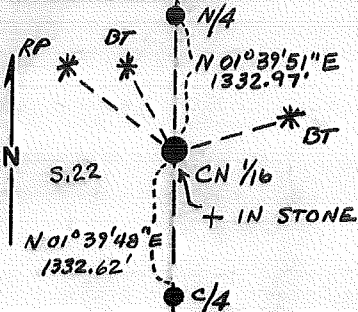
R.D. SISTERS County DESCHUTES

Merid. WM

N.F. DNF State OR

CN 1/16 S. 22

CORNER DIAGRAM



DESCRIBE CORNER MONUMENT FOUND

No ORIG COR. MON. SET.
 FOUND "+" IN BOULDER (4' x 12' OF IT EXPOSED) PER SUN COUNTRY ENGR. (1/78)

DESCRIBE BEARING TREES OR OTHER OFFICIAL ACCESSORIES FOUND

FOUND RP AS SET BY SUN COUNTRY:
 1) A 13" JUNIPER BRG. N 38° 38' W @ 13.3 FT WITH BRASS WASHER IN NW SIDE (LS #1104)
 ALSO FOUND A #5 SR RISING 12" IN ROCK CIRCLE BEARING N 01° 28' E. SR IS VERY LOOSE AND ALSO WAS FOUND BY SUN COUNTRY IN 1978.

PHOTO IDENTIFICATION DATA

Photo No. _____
 Filed At. _____
 Object Ident. _____
 Ident. By _____
 Signature _____

DESCRIBE CORNER LOCATION RELATIVE TO NEAR-BY FEATURES, ALSO HOW TO REACH CORNER

PLANE COORDINATE POSITION DATA

State _____ Zone _____
 X _____
 Y _____
 Estab. By _____
 Agency _____

Signature W. Miller

Title PLS

Division CS

Headquarters SO

Date 8/86 7100-52-(3/68)

CORNER RECORD (PERPETUATION)

MONUMENT: DESCRIBE NEW MONUMENT SET, OR WORK DONE TO PRESERVE EXISTING MONUMENT

NO MONUMENT SET
 " + " ON ROCK ONLY

9

ACCESSORIES : DESCRIBE NEW BT'S WITNESS OBJECTS ETC. ESTABLISHED, OR WORK DONE TO PRESERVE EXISTING EVIDENCE

A 6" JUNIPER BRs N 14° 09' W @ 17.3 FT TO A 60-d SPIKE IN NE BAS~~IS~~,
 MARKED CNI/16322BT
 A 7" $\frac{1}{8}$ " TWIN JUNIPER BRs N 67° 49' E @ 25.7 FT TO A 60-d SPIKE IN THE
 SOUTH BASE OF THE 7" TREE, MARKED CNI/16522BT.

10

Work Done By W. MILLER Title PLS Date 8/86 State Registration No. 2111
 or Agency
 Certified Cor. Record Prepared? Yes No Filed At: Des. County Date 9/25/86

11

REMARKS

Index File No.

T.

R.

M.

Tract or Surv. No.

U.S. G.P.O. 1977-725-576

Cor.

13 / 586

12

USDA-FOREST SERVICE

Index
File No. 0965

CORNER RECORD (SEARCH)

(Ref. FSM 7.151.4)

Tract or

Survey No.

Cor.

No.

P-09

T. 14 S. R. 10

E. R. D. SISTERS

County

DESCHUTES

E/4

COR. of SEC. 20

Merid. WILLAMETTE

N.F. DESCHUTES

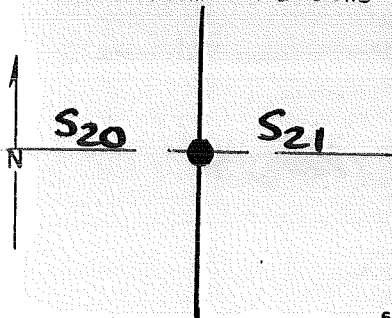
State

OREGON

W/4

COR. of SEC. 21

CORNER DIAGRAM PER LEGEND



DESCRIBE CORNER MONUMENT FOUND

BOGUS 3x3 WOOD POST
A #4 x 24" STEEL ROD

DESCRIBE BEARING TREES OR OTHER OFFICIAL ACCESSORIES FOUND

S.20: 29" JUNIPER, SCRIBING VIS: 1/4 BT

S.21: 8" P. PINE STUMP, ROTTING, ABOUT 4' HIGH. SCRIBE. VISIBLE: 1/4 S

PHOTO IDENTIFICATION DATA

Photo No. _____

Filed At. _____

Object Ident. _____

Ident. By _____

Signature

DESCRIBE CORNER LOCATION RELATIVE TO NEAR-BY FEATURES, ALSO HOW TO REACH CORNER

ABOUT 425' WEST OF ROAD 1227.

Corner Legend:

Searched for/Not Found

Evidence Found/Accept

Permanent Monument

Signature

R. OMAN

Title

PLS

Division

S.O.

Headquarters

BEND

Date

5/81

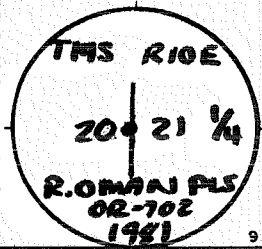
D-7100-52 (3/79)

CORNER RECORD (PERPETUATION)

MONUMENT. DESCRIBE NEW MONUMENT SET, OR WORK DONE TO PRESERVE EXISTING MONUMENT

SET 2 1/2" X 32" BRASS CAPPED STEEL PIPE RISING 6" ABOVE GROUND IN A MOUND OF STONES.

MONUMENT SET/STAMPED



ACCESSORIES DESCRIBE NEW BT'S WITNESS OBJECTS ETC. ESTABLISHED, OR WORK DONE TO PRESERVE EXISTING EVIDENCE

(DISTANCES)

A	P. PIPE 5	ins. dia. brs.	S 59° W	10.08'	mkd. X BT	TO A 60# NAIL SE BASE
A	" 9	ins. dia. brs.	N 57° E	34.33'	mkd. W/4 S 21 BT	" " " " " "
A	JUNP. 29	ins. dia. brs.	S 38° E	112.2'	mkd. (ORIGINAL BT)	
A		ins. dia. brs.			mkd.	

Work Done By R. OMAN Title PLS. Date 5/01 State Registration No. or Agency 202
 PLAT PREPARED OR Certified Cor. Record Prepared? Yes No Filed At: Co. SURVEYOR'S OFFICE Date

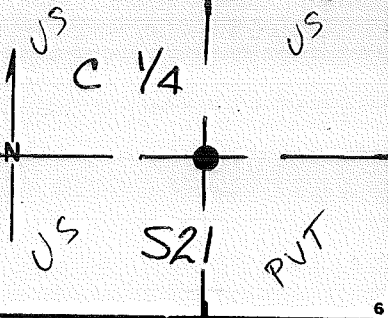
1870, SLO 1 POST, 7" PINE S 89° E 56 LKS; 20" JUNP. REMARKS S 37 1/2° W 170 LKS,

Index File No. 0965 T. 14 S., R. 10 E., W.M. Tract or Surv. No. Cor. P-09

Index File No. 1165 CORNER RECORD (SEARCH) Contract or S3-0466-1 Cor. No. R11
(Ref. FSM 7151.4) Survey No. 02518

T 14 S. R. 10 E. R.D. SISTERS County DESCHUTES C/4 Cor. of Merid. Willamette N.F. Deschutes State Oregon Section 21

CORNER DIAGRAM, per legend



DESCRIBE CORNER MONUMENT FOUND

(4/91) Fred Ast Fd. BCSP

DESCRIBE BEARING TREES OR OTHER OFFICIAL ACCESSORIES FOUND

6

PHOTO IDENTIFICATION DATA

Photo No. _____
Filed At. _____
Object Ident. _____
Ident. By _____
4 Signature _____ 7

DESCRIBE CORNER LOCATION RELATIVE TO NEAR-BY FEATURES, ALSO HOW TO REACH CORNER

1462'± WEST OF SUNDOWN ROAD

CORNER LEGEND:
FS or Unverified
Contr. Other
○ ◊ Searched For/Not Found
⊗ ⊗ Evidence Found/Accept.;
● ◆ Permanent Mon. Set/Fd.

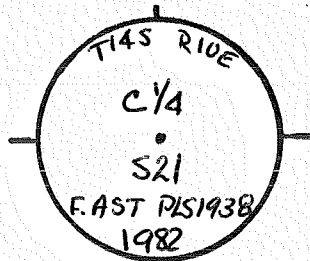
Searched By: Jack Heinrich Title Survey Tech Division _____ Headquarters _____ Date 6-82

CORNER RECORD (PERPETUATION)

MONUMENT: DESCRIBE NEW MONUMENT SET, OR WORK DONE TO PRESERVE EXISTING MONUMENT

SET 2 1/2" B.C. on 2 1/2" O.D. x 32" LONG G.I.P. FLUSH WITH
GROUND

MONUMENT STAMPED



ACCESSORIES: DESCRIBE NEW BT'S WITNESS OBJECTS ETC. ESTABLISHED, OR WORK DONE TO PRESERVE EXISTING EVIDENCE

22" P. PINE ~ S75 1/4° W ~ 81.80' ~ 60d NAIL N. BASE

20" P. PINE ~ S56 1/4° W ~ 81.91' ~ 60d NAIL N. BASE

REVISITED BY F. AST 4/91

Work Done By F. AST Title P.L.S. Date _____ State Registration No. 1938
or Agency _____

Plan or Cor. Record Prepared? Yes No Filed At DESCH. Co. Surveyor's Office Date 6-82

History
of
Surveys,
G.L.O.,
etc.

Index File No. 1165 T. 14 S., R. 10 E., W.M.

Contract or Surv. No.
53-0466-1-02518

Cor. P-11

USDA-FOREST SERVICE

Index File No. 1365

CORNER RECORD (SEARCH)

(Ref. FSM 7.151.4)

Tract or Survey No. _____

Cor. No. P-13

T. 14 S. R. 10 E.

R.D. SISTERS

County DESCHUTES

E/4 COR. of SEC. 21

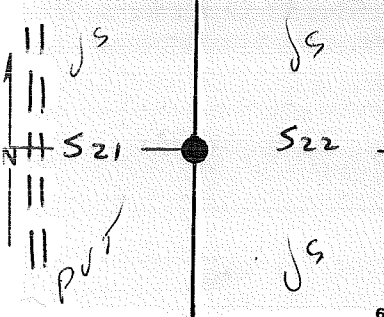
Merid. WILLAMETTE

N.F. DESCHUTES

State OREGON

W/4 COR. of SEC. 22

CORNER DIAGRAM PER LEGEND



DESCRIBE CORNER MONUMENT FOUND

2 1/2" BRASS CAPPED STEEL PIPE RISING 8"
STONE: 17" X 8" X 5" BY PIPE.
FD. O.K. BY F.AST 4/91

DESCRIBE BEARING TREES OR OTHER OFFICIAL ACCESSORIES FOUND

2 RPS PER TYE.

PHOTO IDENTIFICATION DATA

Photo No. _____
Filed At. _____
Object Ident. _____
Ident. By _____
Signature _____

DESCRIBE CORNER LOCATION RELATIVE TO NEAR-BY FEATURES, ALSO HOW TO REACH CORNER

1190 ±' EAST OF INDIAN FORD ROAD.

Corner Legend:

- Searched for/Not Found
- Evidence Found/Accept.
- Permanent Monument

Signature R. OMAN

Title PLS

Division S.O.

Headquarters BEND

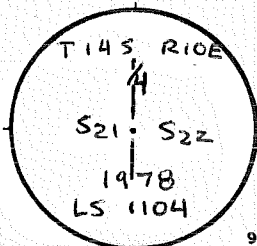
Date 5/81

D-7100-52 (3/79)

CORNER RECORD (PERPETUATION)

MONUMENT DESCRIBE NEW MONUMENT SET, OR WORK DONE TO PRESERVE EXISTING MONUMENT
 RAISED MOUND OF STONES, BURIED STONE ALONGSIDE PIPE,

MONUMENT SET/REPAIRED



ACCESSORIES DESCRIBE NEW BT'S WITNESS OBJECTS ETC. ESTABLISHED, OR WORK DONE TO PRESERVE EXISTING EVIDENCE

CONVERTED RPs INTO BTs.

(DIST. TAKEN TO A...)

A	JUNP,	6	ins. dia,	brs.	S53°E	12.59'	mkd.	W/4 S22 BT	NAIL/BEAR WASHER IN SW SIDE
A	"	6	ins. dia,	brs.	S48°W	18.84'	mkd.	E/4 S22 BT	" " " " SE "
A			ins. dia,	brs.			mkd.		
A			ins. dia,	brs.			mkd.		

OK

Work Done By R. OMAN, Title PLS Date 5/81 State Registration No. 702
 or Agency
 PLAT PREPARED OR Certified Cor. Record Prepared? Yes No Filed At DESCHUTES CO. SURVEYOR'S OFFICE Date

REMARKS
 1870, GLO: STONE 15" X 10" X 6" only (see 000524)
 (NO DATE) PERRY; LOCATION NOTED BUT NO DESCRIPTION, BUT IS 18' E. of SOMETHING, ca. 1960-5
 1978, T4E: FO. STONE 17 X 7 X 8 - REPLACED W/BCSP, MADE 2 RPs (see 1000022)
 REVISITED BY F. AST 4/91

Index File No. 1365 T. 14 S., R. 10 E., W.M. Tract or Surv. No. Cor. P-13

Index
File No. 1465

CORNER RECORD (SEARCH)

(Ref. FSM 7.151.4)

Tract or
Survey No. _____

Cor.
No. P-14

T. 19 S. R. 10 E.

R.D. SISTERS

County DESCHUTES

W¹⁶ COR. of SEC. 22

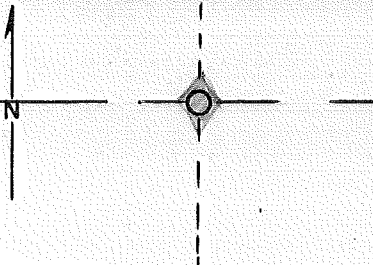
Merid. WILLAMETTE

N.F. DESCHUTES

State OREGON

COR. of SEC. 1

CORNER DIAGRAM PER LEGEND



DESCRIBE CORNER MONUMENT FOUND

1/8 TRIF. #4 S.R. 10 E. N 50°31'W 1872 from TRIF. COR.
SET 2 1/2" BCSP

(see: 000022)

DESCRIBE BEARING TREES OR OTHER OFFICIAL ACCESSORIES FOUND

No References

PHOTO IDENTIFICATION DATA

Photo No. _____

Filed At. _____

Object Ident. _____

Ident. By _____

Signature

DESCRIBE CORNER LOCATION RELATIVE TO NEAR-BY FEATURES, ALSO HOW TO REACH CORNER

Corner Legend:

Searched for/Not Found

Evidence Found/Accept.

Permanent Monument

Signature _____

Title _____

Division _____

Headquarters _____

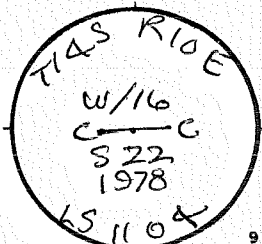
Date _____

D-7100-52 (3/79)

CORNER RECORD (PERPETUATION)

MONUMENT DESCRIBE NEW MONUMENT SET, OR WORK DONE TO PRESERVE EXISTING MONUMENT

MONUMENT STAFFED



ACCESSORIES : DESCRIBE NEW BT'S WITNESS OBJECTS ETC. ESTABLISHED, OR WORK DONE TO PRESERVE EXISTING EVIDENCE

Work Done By TYE Title PLS Date 1/78 State Registration No. or Agency OR-1104
 PLAT PREPARED OR
 Certified Cor. Record Prepared? Yes No Filed At: Co. SURVEYOR'S OFFICE Date

REMARKS

Index File No. 1465 T. 14 S., R. 10 E., W.M. Tract or Surv. No. Cor. D-14

Index File No. 1565

CORNER RECORD (SEARCH)

(Ref. FSM 7.151.4)

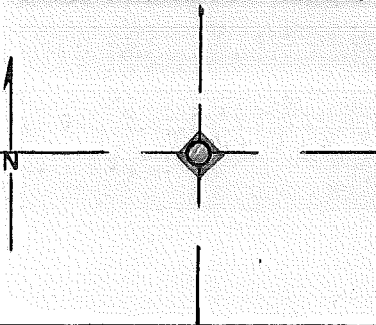
Tract or Survey No. _____

Cor. No. P-15

T. 14 S. R. 10 E. R.D. SISTERS County DESCHUTES C/A COR. of SEC. 22

Merid. WILLAMETTE N.F. DESCHUTES State OREGON COR. of SEC. 1

CORNER DIAGRAM PER LEGEND



DESCRIBE CORNER MONUMENT FOUND
 1/78 TUE I.F.D. #4 SR BRG. NO 1054'E 1694 FT.
 SET 2 1/2" BC SP w/ RPs
 (see 000022)

DESCRIBE BEARING TREES OR OTHER OFFICIAL ACCESSORIES FOUND
 1/78 RPs NL. in E. FC. 18" PP 321°E 925 FT.
 NL. in N. FC. 9" PP 577°W 874 FT.

PHOTO IDENTIFICATION DATA

Photo No. _____
 Filed At. _____
 Object Ident. _____
 Ident. By _____
Signature

DESCRIBE CORNER LOCATION RELATIVE TO NEAR-BY FEATURES, ALSO HOW TO REACH CORNER

Corner Legend:

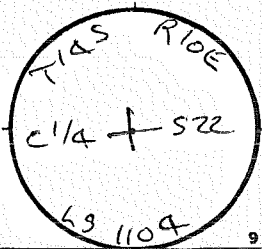
- Searched for/Not Found
- Evidence Found/Accept.
- Permanent Monument

Signature _____ Title _____ Division _____ Headquarters _____ Date _____ D-7100-52 (3/79)

CORNER RECORD (PERPETUATION)

MONUMENT DESCRIBE NEW MONUMENT SET, OR WORK DONE TO PRESERVE EXISTING MONUMENT

MONUMENT STAFFED



ACCESSORIES DESCRIBE NEW BT's WITNESS OBJECTS ETC. ESTABLISHED, OR WORK DONE TO PRESERVE EXISTING EVIDENCE

Work Done By TYE Title PLS Date 4/78 State Registration No. or Agency OR-1104

PLAT PREPARED OR Certified Cor. Record Prepared? Yes No Filed At: Co. SURVEYOR'S OFFICE Date

REMARKS

Index File No. T. 14 S., R. 10 E., W.M. Tract or Surv. No. Cor. P-15

Index File No. 1665

CORNER RECORD (SEARCH)

(Ref. FSM 7.151.4)

Tract or Survey No. _____

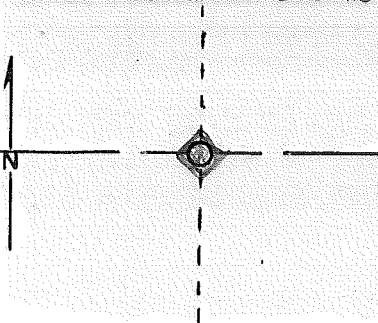
Cor. No. P-16

T. 14 S. R. 10 E. R.D. SISTERS County DESCHUTES EC/16 COR. of SEC. 22

Merid. WILLAMETTE N.F. DESCHUTES State OREGON

COR. of SEC. _____

CORNER DIAGRAM PER LEGEND



DESCRIBE CORNER MONUMENT FOUND

1/78 T4E SET 2 1/2" BCSP w) PRs

(see: 000022)

2

DESCRIBE BEARING TREES OR OTHER OFFICIAL ACCESSORIES FOUND

1/78 RPs NL. in E. FC. 10" PP N22°E 48⁰³ Ft.
NL. in SE FC. 10" PP S50°W ~~30~~ 35 Ft.

3

PHOTO IDENTIFICATION DATA

Photo No. _____

Filed At. _____

Object Ident. _____

Ident. By _____

Signature

7

DESCRIBE CORNER LOCATION RELATIVE TO NEAR-BY FEATURES, ALSO HOW TO REACH CORNER

Corner Legend:

Searched for/Not Found

Evidence Found/Accept

Permanent Monument

Signature _____

Title _____

Division _____

Headquarters _____

Date _____

D-7100-52 (3/79)

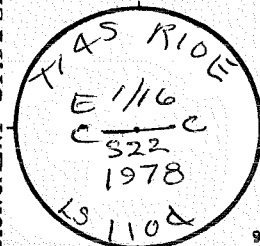
1

5

CORNER RECORD (PERPETUATION)

MONUMENT DESCRIBE NEW MONUMENT SET, OR WORK DONE TO PRESERVE EXISTING MONUMENT

MONUMENT STAFFED



ACCESSORIES DESCRIBE NEW BT's WITNESS OBJECTS ETC. ESTABLISHED, OR WORK DONE TO PRESERVE EXISTING EVIDENCE

Work Done By Tye Title PLS Date 1/78 State Registration No. OR-1104
or Agency
PLAT PREPARED OR Certified Cor. Record Prepared? Yes No Filed At: **Co. SURVEYOR'S OFFICE** Date

REMARKS

Index File No. 1665 T. 14 S., R. 10 E., W.M.

Tract or Surv. No.

Cor. P-16

Index File No. 1765

CORNER RECORD (SEARCH)

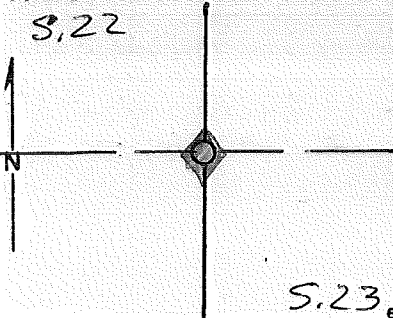
(Ref. FSM 7.151.4)

Tract or Survey No. _____ Cor. No. P-17

T. 14 S. R. 10 E. R.D. SISTERS County DESCHUTES E/A COR. of SEC. 22

Merid. WILLAMETTE N.F. DESCHUTES State OREGON W/A COR. of SEC. 23

CORNER DIAGRAM PER LEGEND



DESCRIBE CORNER MONUMENT FOUND

1/78 BY PROPORTION TYE SET 2 1/2" BC SP w/RPs

DESCRIBE BEARING TREES OR OTHER OFFICIAL ACCESSORIES FOUND

1/78 RPs NL. in NE FC. 8" JUN. N44°W 436 ft.
NL. in SE FC. 6" JUN. N46°E 44 5 FT.

PHOTO IDENTIFICATION DATA

Photo No. _____
Filed At. _____
Object Ident. _____
Ident. By _____
Signature

DESCRIBE CORNER LOCATION RELATIVE TO NEAR-BY FEATURES, ALSO HOW TO REACH CORNER

Corner Legend:

- Searched for/Not Found
- Evidence Found/Accept.
- Permanent Monument


Signature _____ Title _____ Division _____ Headquarters _____ Date _____

D-7100-52 (3/79)

CORNER RECORD (PERPETUATION)

MONUMENT DESCRIBE NEW MONUMENT SET, OR WORK DONE TO PRESERVE EXISTING MONUMENT

MONUMENT SET/REED



ACCESSORIES DESCRIBE NEW BT'S WITNESS OBJECTS ETC. ESTABLISHED, OR WORK DONE TO PRESERVE EXISTING EVIDENCE

Work Done By: TYE Title: PLS Date: 1/78 State Registration No. or Agency: OB-1104
PLAT PREPARED OR
Certified Cor. Record Prepared? Yes No Filed At: CO. SURVEYOR'S OFFICE Date: _____

REMARKS
1870, 6 L0: STONE 15X10X8 only
1978, TYE 1 (see 000022)

Index File No. 1765-T. 14 S., R. 10 E., W.M.

Tract or Surv. No. _____

Cor. P-17

Index
File No. 1666

CORNER RECORD (SEARCH)

(Ref. FSM 7.151.4)

Tract or
Survey No.

Cor.
No. Q-16

T. 1A S. R. 10 E.

R.D. SISTERS

County DESCHUTES

SE/16 COR. of SEC. 22


Merid. WILLAMETTE

N.F. DESCHUTES

State OREGON

COR. of SEC.

CORNER DIAGRAM PER LEGEND



DESCRIBE CORNER MONUMENT FOUND

1/78 T&E PD #4 SR BRG. N00°25'W 112L FT from TRNG COR.
SET 2 1/2" BCSP w/ 2 RPS

(See: 000022)

DESCRIBE BEARING TREES OR OTHER OFFICIAL ACCESSORIES FOUND

1/78 R/PS NL. in E. FC. 23" PP N29°W 58³⁰ FT
NL. in N. FC. 12" Jun. S88°W 70⁶⁹ FT.

PHOTO IDENTIFICATION DATA

Photo No. _____
Filed At. _____
Object Ident. _____
Ident. By _____
Signature

DESCRIBE CORNER LOCATION RELATIVE TO NEAR-BY FEATURES, ALSO HOW TO REACH CORNER

Corner Legend:

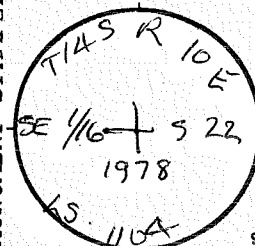
- Searched for/Not Found
- Evidence Found/Accept.
- Permanent Monument

Signature _____ Title _____ Division _____ Headquarters _____ Date _____ D-7100-52 (3/79)

CORNER RECORD (PERPETUATION)

MONUMENT DESCRIBE NEW MONUMENT SET, OR WORK DONE TO PRESERVE EXISTING MONUMENT

MONUMENT SET



ACCESSORIES DESCRIBE NEW BT'S WITNESS OBJECTS ETC. ESTABLISHED, OR WORK DONE TO PRESERVE EXISTING EVIDENCE

Work Done By TYE Title PLS Date 1/78 State Registration No. or Agency OR-1104
 PLAT PREPARED OR
 Certified Cor. Record Prepared? Yes No Filed At: CO. SURVEYOR'S OFFICE Date

REMARKS

Index File No. 1666 T. 14 S., R. 10 E., W.M. Tract or Surv. No. Q-16

Index File No. 1566

CORNER RECORD (SEARCH)

(Ref. FSM 7.151.4)

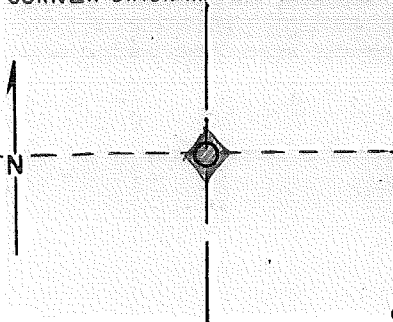
Tract or Survey No. _____

Cor. No. Q-15

T. 14 S. R. 10 E. R.D. SISTERS County DESCHUTES 56/16 COR. of SEC. 22

Merid. WILLAMETTE N.F. DESCHUTES State OREGON COR. of SEC. _____

CORNER DIAGRAM PER LEGEND



DESCRIBE CORNER MONUMENT FOUND

178 PINE PO #4 SR BEG. N08°36'W 7⁴² ft. from True Coy.
SET 2 1/2" BCSP W/RPS

(see 000022)

DESCRIBE BEARING TREES OR OTHER OFFICIAL ACCESSORIES FOUND

RPS NL. in SE FC, 6" Saw, N46°E 11⁹⁰ FT.
NL. in NE FC, 8" Saw, N76°W 12⁸⁰ FT.

PHOTO IDENTIFICATION DATA

Photo No. _____
Filed At. _____
Object Ident. _____
Ident. By _____

Signature

DESCRIBE CORNER LOCATION RELATIVE TO NEAR-BY FEATURES, ALSO HOW TO REACH CORNER

Corner Legend:

- Searched for/Not Found
- Evidence Found/Accept.
- Permanent Monument

Signature

Title

Division

Headquarters


Date

D-7100-52 (3/79)

CORNER RECORD (PERPETUATION)

MONUMENT DESCRIBE NEW MONUMENT SET, OR WORK DONE TO PRESERVE EXISTING MONUMENT

MONUMENT SET/FILED



ACCESSORIES DESCRIBE NEW BT'S WITNESS OBJECTS ETC. ESTABLISHED, OR WORK DONE TO PRESERVE EXISTING EVIDENCE

Work Done By TYE Title PLS Date 1/78 State Registration No. or Agency 02-1104

PLAT PREPARED OR **CERTIFIED COR. RECORD PREPARED?** Yes No Filed At Co. SURVEYOR'S OFFICE Date

REMARKS

Index File No. 1566 T. 14 S., R. 10 E., W.M. Tract or Surv. No. Cor. 0-15

LAND CORNER RECORD

R-01 5680-2

(Rectangular)

1. T. 14S. R. 10E, No. R-1 Cor. Sec. Mer. Will. State Oregon N. F. Deschutes Dist. Sisters

2. Corner Status

3. Original Description Vol. Page Where Recorded

4. Description of Corners: (See T. 14 S., R. 9E., #R-25)

5. Investigation Notes:

BE
by BLM
1966



7. Photo Identification

Photo No. _____

Ident. By: _____

8. Plane Coordinate Position Data

State _____ Zone _____

X _____

Y _____

Estab. By _____

Field Book No. _____

Where Filed _____

9. Evaluation

Authentic _____

Needs Verif. _____ Monument _____

Re-estab. _____ Survey _____

Land Status _____

6. Signed D. Mungialdo Title Hwy. Eng. Date 4-23-63

PERPETUATION RECORD

10. Monument:

11. Accessories

Field Book _____ Page _____

12. Set By _____ Title _____

13. Recorded By _____ Volume _____ Page _____

License _____ Agency _____ Date _____

(Date) _____ (City) _____ (Agency) _____ (County) _____ (State) _____

14. Remarks:

R-01

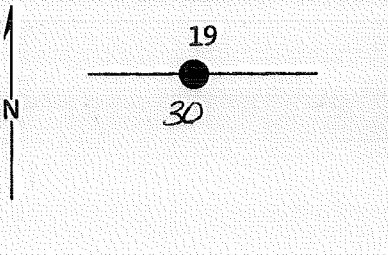
Index
File No. 0367

CORNER RECORD (SEARCH)
(Ref. FSM 7151.4)

Tract or
Survey No. 000244 Cor. No. R-3

T 14 S. R. 10 E. R.D. Sisters County Deschutes
Merid. Will. N.F. Deschutes State Oregon 3/4 COR. SEC. 19
1/4 COR. SEC. 30

CORNER DIAGRAM



DESCRIBE CORNER MONUMENT FOUND

NONE
Original Surveyor did not leave enough evidence.
2 1/2" BCSP RSG 6" 2

DESCRIBE BEARING TREES OR OTHER OFFICIAL ACCESSORIES FOUND

2 BT

PHOTO IDENTIFICATION DATA

Photo No. _____
Filed At. _____
Object Ident. _____
Ident. By _____
Signature 7

DESCRIBE CORNER LOCATION RELATIVE TO NEAR-BY FEATURES, ALSO HOW TO REACH CORNER

PLANE COORDINATE POSITION DATA

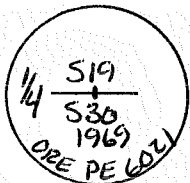
State _____ Zone _____
X _____
Y _____
Estab. By _____
Agency 8

VIS by NK 12/80 4

Signature O. Thingvall Title C.E. Division _____ Headquarters SO Date 2/28/68 7100-52 (3/68) 5

CORNER RECORD (PERPETUATION)

MONUMENT: DESCRIBE NEW MONUMENT SET, OR WORK DONE TO PRESERVE EXISTING MONUMENT



At the point of the re-established N 1/4 corner, Sec. 30, I set ---
2 1/2" X " BCSP RSG. 6"

ACCESSORIES: DESCRIBE NEW BT'S WITNESS OBJECTS ETC. ESTABLISHED, OR WORK DONE TO PRESERVE EXISTING EVIDENCE

a 6" pine, S. 51° 32' 30" W., 60.45 ft., scribed 1/4 S. 30 B.T.
a 6" " ~~N. 51° 32' 30" W., 76.13 ft.,~~ " 1/4 S. 19 B.T.
both Pondo's ↖ N 23° 0' W

Work Done By. Geo. Cook Title P.E. Date 7/14/67 State Registration No. 6021
or Agency

Certified Cor. Record Prepared? Yes No Filed At: Deschutes County Date 9/19/69

REMARKS

Index File No. 0367 T. 14 S R. 10 EW M.

Tract or Surv. No. 000244 Cor. R-03

Index File No. 0467

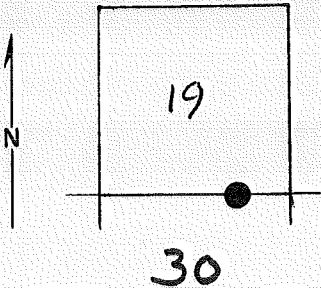
CORNER RECORD (SEARCH)
(Ref. FSM 7151.4)

Tract or Survey No. 000244 Cor. No. R-4

T 14S., R. 10E., R.D. Sisters County Deschutes
Merid. Will N.F. Deschutes State Oregon

E 1/16 Sec 19 1/30

CORNER DIAGRAM



DESCRIBE CORNER MONUMENT FOUND

2 1/2" BCSP RSG. 7"

DESCRIBE BEARING TREES OR OTHER OFFICIAL ACCESSORIES FOUND

2 BTs

PHOTO IDENTIFICATION DATA

Photo No. _____
Filed At. _____
Object Ident. _____
Ident. By _____
Signature

PLANE COORDINATE POSITION DATA

State _____ Zone _____
X _____
Y _____
Estab. By _____
Agency

DESCRIBE CORNER LOCATION RELATIVE TO NEAR-BY FEATURES, ALSO HOW TO REACH CORNER

Signature NK

Title SA

Division _____

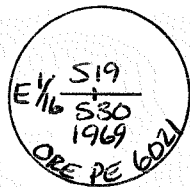
Headquarters SO

Date 12/80

7100-52 (3/68)

CORNER RECORD (PERPETUATION)

MONUMENT: DESCRIBE NEW MONUMENT SET, OR WORK DONE TO PRESERVE EXISTING MONUMENT



At the point of the established E 1/16 corner of Sec 30 and 19,
I set --- 2 1/2" X " BCSP RSG. 7"

ACCESSORIES: DESCRIBE NEW BT's WITNESS OBJECTS ETC. ESTABLISHED, OR WORK DONE TO PRESERVE EXISTING EVIDENCE

a 15" pine, S. 49° 17' 07" E., 36.73 ft., scribed E. 1/16 S. 30 B.T. ✓
a 10" pine, N. 04° 37' 37" W., 31.48 ft., " E. 1/16 S. 19 B.T. ✓

Work Done By. Geo. Cook Title PE Date 7/14/67 State Registration No. 6021
or Agency

Certified Cor. Record Prepared? Yes No Filed At: Deschutes County Date 9/19/69

REMARKS

Index File No. 0467 T. 19 S R. 10 EW M. Tract or Surv. No. 000244 Cor. R-04

Index File No. R-5 0567

CORNER RECORD (SEARCH)

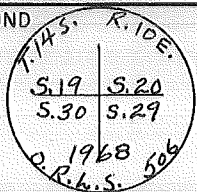
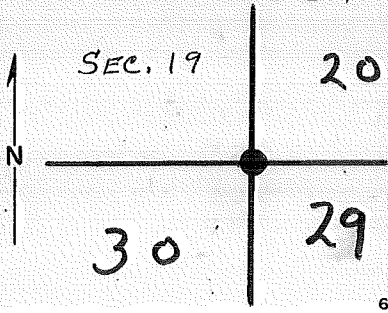
Tract or Survey No. 000243 Cor. No. R-05

T T14S. R. R. 10E. R.D. SISTERS County DESCHUTES SEC. Sec 19

Merid. WILLAMETTE N.F. DESCHUTES State OREGON NW 1/4 Sec 29

CORNER DIAGRAM SEC. COR.

DESCRIBE CORNER MONUMENT FOUND



2 1/2" BCSP
RSG. 4"

DESCRIBE BEARING TREES OR OTHER OFFICIAL ACCESSORIES FOUND

The cap being 4" above the mound, and from which bears:
 A Juniper 6" dia, N 33°15' E-55.85' dist marked T14S R10E S20 BT
 A Pine 9" dia, S 28°07' W-27.55' dist marked T14S R10E S30 BT
 A Pine 10" dia, S 48°31' E-57.00' dist marked T14S R10E S29 BT
 A Pine 10" dia, N 57°38' W-69.55' dist marked T14S R10E S19 BT

PHOTO IDENTIFICATION DATA

Photo No. _____
 Filed At. _____
 Object Ident. _____
 Ident. By _____
 Signature _____

DESCRIBE CORNER LOCATION RELATIVE TO NEAR-BY FEATURES, ALSO HOW TO REACH CORNER

SET FROM ORIGINAL STONE
MARKED WITH 3 MARKS ON S.
& 5 MARKS ON W. & 1 BT STUMP S120W 63 FT.

PLANE COORDINATE POSITION DATA

State _____ Zone _____
 X _____
 Y _____
 Estab. By _____
 Agency _____

Signature _____ Title _____ Division _____ Headquarters _____ Date _____ 7100-52

RALPH P. THOMPSON D.R.L.S. FENDELTON, ORE. 6-68 REV. 65 5

CORNER RECORD (PERPETUATION)

MONUMENT DESCRIBE NEW MONUMENT SET, OR WORK DONE TO PRESERVE EXISTING MONUMENT

9

ACCESSORIES : DESCRIBE NEW BT'S WITNESS OBJECTS ETC. ESTABLISHED, OR WORK DONE TO PRESERVE EXISTING EVIDENCE

10

Work Done By _____ Title _____ Date _____ State Registration No. or Agency _____

Certified Cor. Record Prepared ? Yes No Filed At: _____ Date _____

11

REMARKS

12

Index File No. *0567 T. 14 S R. 10 EW* M.

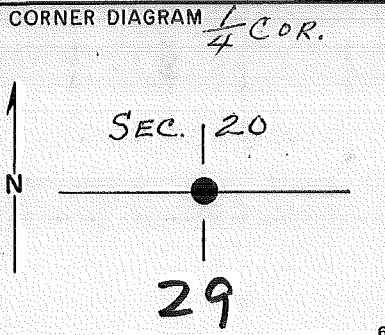
Tract or Surv. No. *000 243* Cor. *R-05* 13

Index File No. R-7 0767

CORNER RECORD (SEARCH)

Tract or Survey No. 000243 Cor. No. R-07

T 14 S. R. 10 E. R.D. SISTERS County DESCHUTES S/4 Cor Sec. 20
Merid. WILLAMETTE N.F. DESCHUTES State OREGON N/4 Cor Sec 29



DESCRIBE CORNER MONUMENT FOUND

*2 1/2" BCSP
RSG. 10"*

DESCRIBE BEARING TREES OR OTHER OFFICIAL ACCESSORIES FOUND

The cap being 4" above the mound, and from which bears:
A Juniper 5" dia, N 32°31' E-50.57' dist marked 1820 BT ✓
A Juniper 12" dia, S 21°55' W-45.35' dist marked 1829 BT ✓

PHOTO IDENTIFICATION DATA

Photo No. _____
Filed At. _____
Object Ident. _____
Ident. By _____
Signature _____

DESCRIBE CORNER LOCATION RELATIVE TO NEAR-BY FEATURES, ALSO HOW TO REACH CORNER

VIS. by NK 12/80

PLANE COORDINATE POSITION DATA

State _____ Zone _____
X _____
Y _____
Estab. By _____
Agency _____

Signature RALPH P. THOMPSON Title O.R.L.S. Division PENDELTON, ORE. Headquarters _____ Date 6-68

CORNER RECORD (PERPETUATION)

MONUMENT. DESCRIBE NEW MONUMENT SET, OR WORK DONE TO PRESERVE EXISTING MONUMENT

9

ACCESSORIES : DESCRIBE NEW BT'S WITNESS OBJECTS ETC. ESTABLISHED, OR WORK DONE TO PRESERVE EXISTING EVIDENCE

10

Work Done By _____ Title _____ Date _____ State Registration No. or Agency _____

Certified Cor. Record Prepared ? Yes No Filed At: _____ Date _____

11

REMARKS

12

Index File No. 0767 T. 14 S R. 10EW M.

Tract or Surv. No. 000243 Cor. R-07

13

Index File No. R-8 0867

CORNER RECORD (SEARCH)

Tract or Survey No. 000243

Cor. No. R-08

T 14 S. R. 10 E.

R.D. SISTERS

County DESCHUTES

E/16 Cor Sec 20 & 29


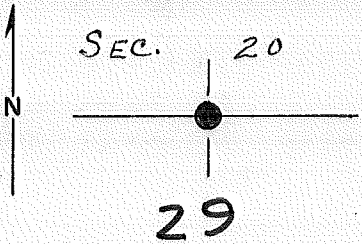
Merid. WILLAMETTE

N.F. DESCHUTES

State OREGON

CORNER DIAGRAM E 1/16

DESCRIBE CORNER MONUMENT FOUND



2 1/2" BC SP.
RS6. 2"

DESCRIBE BEARING TREES OR OTHER OFFICIAL ACCESSORIES FOUND

The cap being 1" above the surface of the mound, and from which bears:

- A Pine 6" dia, N 12° 44' E-17.52' dist marked E 1/16 S20 BT ✓
- A Pine 5" dia, S 75° 56' W-11.75' dist marked E 1/16 S29 BT ✓

Both Pando's

PHOTO IDENTIFICATION DATA

Photo No. _____
 Filed At. _____
 Object Ident. _____
 Ident. By _____
Signature

DESCRIBE CORNER LOCATION RELATIVE TO NEAR-BY FEATURES, ALSO HOW TO REACH CORNER

PLANE COORDINATE POSITION DATA

State _____ Zone _____
 X _____
 Y _____
 Etab. By _____
Agency

VIS. by N.H. 12/80

Signature _____ Title _____ Division _____ Headquarters _____ Date _____

RALPH P. THOMPSON

O.R.L.S.

PENDELTON, ORE.

6-68

7100-52
REV. 65 5

CORNER RECORD (PERPETUATION)

MONUMENT DESCRIBE NEW MONUMENT SET, OR WORK DONE TO PRESERVE EXISTING MONUMENT

9

ACCESSORIES : DESCRIBE NEW BT'S WITNESS OBJECTS ETC. ESTABLISHED, OR WORK DONE TO PRESERVE EXISTING EVIDENCE

10

Work Done By. _____ Title _____ Date _____ State Registration No. or Agency _____

Certified Cor. Record Prepared ? Yes No Filed At: _____ Date _____

REMARKS

Index File No. 0867 T. 14 S R. 10 E W M.

Tract or Surv. No. 000243 Cor. R-08

12

13

Index File No. R-9 0967

CORNER RECORD (SEARCH)


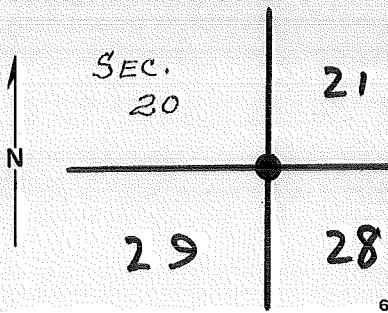
Tract or Survey No. 000243 Cor. No. R-09

T 14S R. 10E R.D. SISTERS County DESCHUTES SEC. COR.

Merid. WILLAMETTE N.F. DESCHUTES State OREGON

CORNER DIAGRAM SEC. COR.

DESCRIBE CORNER MONUMENT FOUND
SET BY DBC. PROPORTION



2 1/2" BCSP
RSG. 9"

DESCRIBE BEARING TREES OR OTHER OFFICIAL ACCESSORIES FOUND

The cap being 2" above the ground from which bears:

- A Juniper 8"dia, N 50°40' E-55.11' dist marked T14S R10E S21 BT
- A Juniper 6"dia, S 38°25' E-103.82' dist marked T14S R10E S28 BT
- A Juniper 6"dia, S 48°23' W-87.32' dist marked T14S R10E S29 BT
- A Juniper 6"dia, N 58°30' W-79.95' dist marked T14S R10E S20 BT

PHOTO IDENTIFICATION DATA

Photo No. _____
 Filed At. _____
 Object Ident. _____
 Ident. By _____
Signature _____

NOT VERIFIED BY BUSSARD

DESCRIBE CORNER LOCATION RELATIVE TO NEAR-BY FEATURES, ALSO HOW TO REACH CORNER

PLANE COORDINATE POSITION DATA

State _____ Zone _____
 X _____
 Y _____
 Estab. By _____
Agency _____

VIS. by N.K. 11/80

Signature	Title	Division	Headquarters	Date	7100-52
-----------	-------	----------	--------------	------	---------

RALPH P. THOMPSON

O.R.L.S.

PENDELTON, ORE.

6-68

CORNER RECORD (PERPETUATION)

MONUMENT. DESCRIBE NEW MONUMENT SET, OR WORK DONE TO PRESERVE EXISTING MONUMENT

9

ACCESSORIES : DESCRIBE NEW BT'S WITNESS OBJECTS ETC. ESTABLISHED, OR WORK DONE TO PRESERVE EXISTING EVIDENCE

10

Work Done By _____ Title _____ Date _____ State Registration No. or Agency _____

Certified Cor. Record Prepared? Yes No Filed At: _____ Date _____ 11

1870, GLO: STONE 12X10 X 6; 18" PINES 5 1/2" E REMARKS 84 LKS.
1968, R. THOMPSON: SET BY DBL. PROPORTION
1970, J. BUSSARD: F.D. BCSP - 4 RPS BT'S (SER: 000076)

12

Index File No. 0967 T. 14 S R. 10 EW M.

Tract or Surv. No. 000243 Cor. R-09 13

USDA-FOREST SERVICE

Index

File No. 1167

CORNER RECORD (SEARCH)

(Ref. FSM 7.151.4)

Tract or Survey No. _____

Cor. No. R-11

T. 14 S. R. 10 E.

R.D. SISTERS

County DESCHUTES

5/4 COR. of SEC. 21

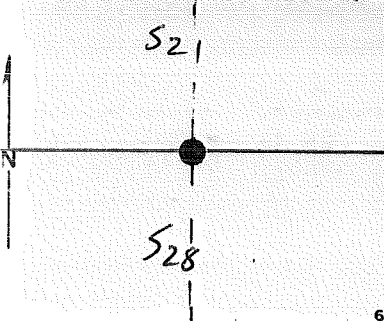
Merid. WILLAMETTE

N.F. DESCHUTES

State OREGON

N/4 COR. of SEC. 28

CORNER DIAGRAM PER LEGEND



DESCRIBE CORNER MONUMENT FOUND

3" ALUM. CAP ON 2 1/2" ALUM. PIPE FLUSH WITH GROUND.
By proportion survey (J. BUSSARD) (see: 000076) (4/70)

DESCRIBE BEARING TREES OR OTHER OFFICIAL ACCESSORIES FOUND

TWO RPS

PHOTO IDENTIFICATION DATA

Photo No. _____

Filed At. _____

Object Ident. _____

Ident. By _____

Signature

7

DESCRIBE CORNER LOCATION RELATIVE TO NEAR-BY FEATURES, ALSO HOW TO REACH CORNER

Corner Legend:

Searched for/Not Found

Evidence Found/Accept.

Permanent Monument

Signature R. Oman

Title PLS

Division S.O.R.

Headquarters BEND

Date 5/87 160-52 (3/79)

1

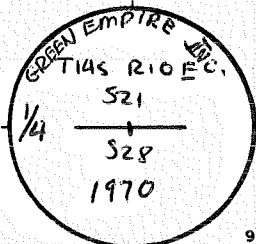
5

CORNER RECORD (PERPETUATION)

MONUMENT DESCRIBE NEW MONUMENT SET, OR WORK DONE TO PRESERVE EXISTING MONUMENT

PLACED MOUND OF STONES AT CORNER.

MONUMENT SET/ALTERED



ACCESSORIES DESCRIBE NEW BT'S WITNESS OBJECTS ETC. ESTABLISHED, OR WORK DONE TO PRESERVE EXISTING EVIDENCE

CONVERTED J. BUSSARD'S RPs INTO BT'S,

DISTANCES

A P. PINE, 21 ins. dia, brs.	S 110 W	25 00'	mkd.	1/4 S BT	TO A 600 NAIL WEST BASE
A " 15 ins. dia, brs.	S 88 0 W	32 22'	mkd.	1/4 S 28 BT	" " " " NORTH "
A _____ ins. dia, brs.	_____	_____	mkd.	_____	_____
A _____ ins. dia, brs.	_____	_____	mkd.	_____	_____

Work Done By R. Oman Title PLS. Date 5/81 State Registration No. or Agency 702
 PLAT PREPARED OR
 Certified Cor. Record Prepared? Yes No Filed At: DECATUR CO. SURVEYOR'S OFFICE Date _____

1870, GLO: POST, 30" P S 68° W 47 LKS, 35" P REMARKS N 37 1/2 E 150 LKS.
 1970, J. BUSSARD (acc: 000076)
 1978, TVE: FD. ACSP (acc: 000023)

USDA-FOREST SERVICE

Index

File No. 1367

CORNER RECORD (SEARCH)

(Ref. FSM 7.151.4)

Tract or Survey No. _____

Cor. No. R-13

T. 14 S. R. 10 E. R.D. SISTERS

County DESCHUTES

SE COR. of SEC. 21

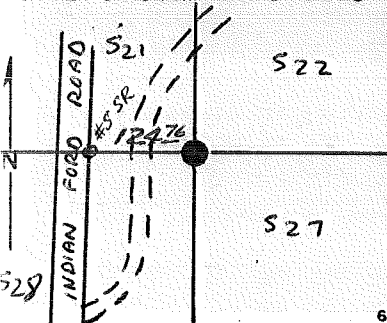
Merid. WILLAMETTE

N.F. DESCHUTES

State OREGON

NW COR. of SEC. 27

CORNER DIAGRAM PER LEGEND



DESCRIBE CORNER MONUMENT FOUND

3" BRASS CAP IN CONCRETE PIER RISING 1/2" ABOVE GROUND,

DESCRIBE BEARING TREES OR OTHER OFFICIAL ACCESSORIES FOUND

TWO RPs BY BUSSARD,

24" P. PINE STUMP MARKED BT BRNG. N24W @ 468 FT.

PHOTO IDENTIFICATION DATA

Photo No. _____

Filed At. _____

Object Ident. _____

Ident. By _____

Signature

Corner Legend:

Searched for/Not Found

Evidence Found/Accept.

Permanent Monument

Signature R. ROMAN

Title PLS

Division S.O.

Headquarters BEND

Date 5/9/

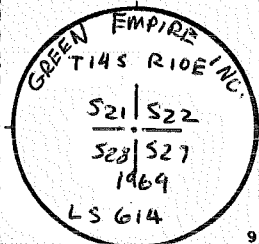
D-7100-52 (3/79)

CORNER RECORD (PERPETUATION)

MONUMENT. DESCRIBE NEW MONUMENT SET, OR WORK DONE TO PRESERVE EXISTING MONUMENT

NO MONUMENT WORK DONE, SEE BELOW,

MONUMENT SET/STAMPED



ACCESSORIES. DESCRIBE NEW BT'S WITNESS OBJECTS ETC. ESTABLISHED, OR WORK DONE TO PRESERVE EXISTING EVIDENCE

CONVERTED RPS INTO BT'S AND ADDED 2 MORE BT'S (DIST. TAKEN TO A...)

<u>APINE</u>	<u>8</u> ins. dia,	<u>brs.</u>	<u>N64°W</u>	<u>30.53'</u>	<u>mkd.</u>	<u>T14S R10E S21 BT</u>	<u>60d NAIL, N BASE</u>
<u>A</u>	<u>11</u>	<u>ins. dia,</u>	<u>brs.</u>	<u>N40°E</u>	<u>25.07'</u>	<u>mkd.</u>	<u>T14S R10E S22 BT</u>
<u>A</u>	<u>11</u>	<u>ins. dia,</u>	<u>brs.</u>	<u>S12°E</u>	<u>55.50'</u>	<u>mkd.</u>	<u>T14S R10E S27 BT</u>
<u>A JUMP.</u>	<u>2</u>	<u>ins. dia,</u>	<u>brs.</u>	<u>S57°W</u>	<u>31.77'</u>	<u>mkd.</u>	<u>BT</u>

Work Done By R. OMAN Title PLS Date 5/81 State Registration No. 702
 or Agency

PLAT PREPARED OR
 Certified Cor. Record Prepared? Yes No Filed At Deschutes Co. SURVEYOR'S OFFICE Date

REMARKS

6/10 1870; STONE 14" X 10" X 6" w/ 2.5" PINE N27°W 70 LKS. (462 FT.)
ca. 1960 - S. PERRY: NOTES CORNER TIE BUT FAILS TO DESCRIBE. 10/62 PERRY NOTES BT STUMP
1969, BOSSARD: FD. BT STUMP - SET AC IN CONCR. PIER - MADE 2 RP'S (see: 000076)
1962, J. HAWTHORN: LOCATION w/o DESCRIPTION 124.76 FT. EAST OF NE COR. of LOT 8, BL. 6 (see: 000525)
1978, TYE: FD. ACAP (see: 000238, 000022)

Index File No. 1567

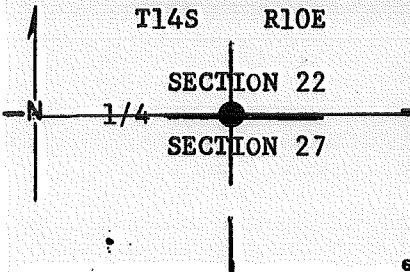
CORNER RECORD (SEARCH)

Contract or Survey No. C.O.#3 C.S.#4-1 Cor. No. R-15

T 14 S. R. 10 E. R.D. SISTERS County DESCHUTES N 1/4 Cor. of Merid. Willamette N.F. Deschutes State Oregon Section 27

CORNER DIAGRAM per legend

DESCRIBE CORNER MONUMENT FOUND
 FOUND 5/8" IRON ROD (BY A. PERRY) IN STONE MOUND, WITH STEEL FENCE POST ALONG SIDE OF I.R..



DESCRIBE BEARING TREES OR OTHER OFFICIAL ACCESSORIES FOUND
 FOUND R. P. TREE (JUNIPER) S85°W, 13.9'

PHOTO IDENTIFICATION DATA

Photo No. _____
 Filed At. _____
 Object Ident. _____
 Ident. By _____
 Signature _____

DESCRIBE CORNER LOCATION RELATIVE TO NEAR-BY FEATURES, ALSO HOW TO REACH CORNER
 800'± NORTH OF "WILT ROAD"

CORNER LEGEND:

- FS or Unverified
- Contr. Other
- ◊ Searched For/Not Found
- ⊗ ⊗ Evidence Found/Accept.
- ◆ Permanent Mon. Set/Fd.

Searched By: FRED AST

Title P.L.S.

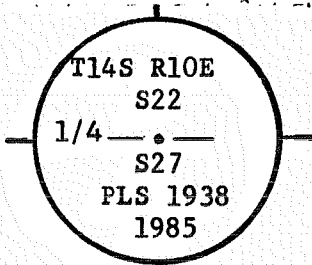
Division

Headquarters

Date 1/85

CORNER RECORD (PERPETUATION)

MONUMENT STAMPED



MONUMENT: DESCRIBE NEW MONUMENT SET, OR WORK DONE TO PRESERVE EXISTING MONUMENT
 SET 2½" x 30" BRASS CAPPED IRON PIPE AT POSITION OF 5/8" IRON ROD.

(PLACED 5/8" IRON ROD INSIDE PIPE). PIPE RISES 0.5' ABOVE GROUND
 IN A STONE MOUND

SET CARSONITE POST WITH PROP BNDRY & LAND SURV. TAGS 4' EAST OF COR.

ACCESSORIES : DESCRIBE NEW BT'S WITNESS OBJECTS ETC. ESTABLISHED, OR WORK DONE TO PRESERVE EXISTING EVIDENCE

SCRIBED THE FOLLOWING B.T.'s

12" JUNIPER - S 71° W, 21.68'

SCRIBED: ^I 1/4S27 BT

10" PONDEROSA PINE - N 20°45' W, 42.44'

SCRIBED: ^I 1/4S22 BT

(DROVE 60d SPIKE WITH ALUMINUM WASHER INTO THE SIDE CENTER BASE OF EACH B.T.)

Work Done By FRED AST Title P.L.S. Date 2/85 State Registration No. 1938
 or Agency

Plat of Cor. Record Prepared ? (Yes) XXXX Filed At DESCH. Co. Surveyor's Office Date 3/85

History of Surveys, G.L.O., etc.
1870, G.L.O. : STONE 24" X 12" X 10" only
(No Date) PERRY : INDICATES COR. LOC. ~ NO DESCRIPTION
1918, TYE : F.D. 7/8" I. ROD IN ROCK MOUND w/R.P. ~ NO SPECIES OR SIZE
1982, POVEY : NOTES "5/8" R.B. 1/4 CORNER PERRY"

Index File No. 1567 T. 14 S., R10 E., W.M. Contract or Surv. No.

Cor. R-15

9

10

11

12

13

USDA-FOREST SERVICE

Index

File No. 1767

CORNER RECORD (SEARCH)

(Ref. FSM 7151.4)

Tract or Survey No. _____

Cor. No. R-17

T 14 S. R. 10 E. R.D. SISTERS

County DESCHUTES

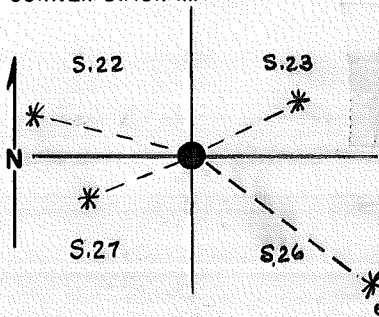
Merid. W.M.

N.F. DNF

State OR

NW COR S.26

CORNER DIAGRAM



DESCRIBE CORNER MONUMENT FOUND

Found 1 1/4" SR flush in ground in the middle of a stone mound. I also found the RP's of record which are 1) A 10" juniper - N27°W at 17.60' 2) A 12" Juniper - N06°E at 27.60'. There was no remaining evidence of the original B.T.

2

DESCRIBE BEARING TREES OR OTHER OFFICIAL ACCESSORIES FOUND

(SEE ABOVE)

3

PHOTO IDENTIFICATION DATA

Photo No. _____

Filed At. _____

Object Ident. _____

Ident. By _____

Signature

7

PLANE COORDINATE POSITION DATA

State _____ Zone _____

X _____

Y _____

Estab. By _____

Agency

8

DESCRIBE CORNER LOCATION RELATIVE TO NEAR-BY FEATURES, ALSO HOW TO REACH CORNER

4

Signature

W. MILLER

Title

PLS

Division

CS

Headquarters

SO

Date

8/06

7100-52-(3/68)

5

CORNER RECORD (PERPETUATION)

MONUMENT: DESCRIBE NEW MONUMENT SET, OR WORK DONE TO PRESERVE EXISTING MONUMENT

I set a 2 1/2" X 30" Brass-Capped Steel Pipe in place of the 1 1/4" SR rising 6" in a stone mound. I place the SR inside the pipe from which:

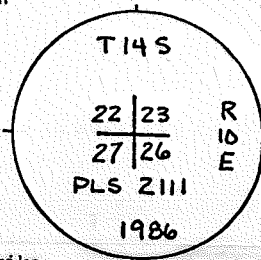
A 7" Ponderosa Pine bears N50°51'E at 41.4 ft., to a 60-Penny spike in the NW base, marked T14SR1OES23BT.

ACCESSORIES

A 8" Ponderosa Pine bears S55°10'E at 147.9 ft., to a 60-Penny spike in the NE base, marked T14SR1OES26BT.

A 14" Ponderosa Pine bears S62°09'W at 30.3 ft., to a 60-Penny spike in the SE base, marked T14SR1OES27BT.

A 8" Ponderosa Pine bears N69°20'W at 63.9 ft., to a 60-Penny spike in the SW base, marked T14SR1OES22BT.



9
ENCE

Work Done By W. Miller Title PLS Date 8/86 State Registration No. 2111
or Agency

Certified Cor. Record Prepared? No Filed At: DESBUTES CO. Date 9/25/86

REMARKS

History of prior surveys

- 1969-- Cook found 1 1/4" Iron Pin (No earlier record)
- 1978-- Tye found 1" Iron Pin in rock mound with two RP's.
- 1982-- Povey found 1" rebar

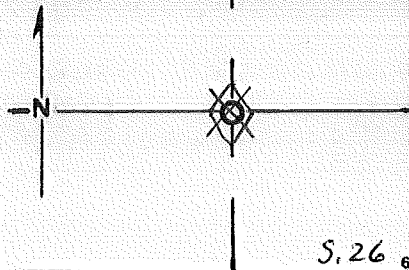
Index File No. T. R. M. Tract or Surv. No. Cor. R-17

1767

Index File No. 1967 CORNER RECORD (SEARCH) Contract or Survey No. R-19
 (Ref. FSM 7151.4)
 T 14 S. R. 10 E. R.D. SISTERS County DESCHUTES 1/4 Cor. of
 Merid. Willamette N.F. Deschutes State Oregon Section 23/26

CORNER DIAGRAM per legend

S. 23



DESCRIBE CORNER MONUMENT FOUND

G. COOK; 1 1/4" IRON PIPE (6/69 acc: 000526)

DESCRIBE BEARING TREES OR OTHER OFFICIAL ACCESSORIES FOUND

PHOTO IDENTIFICATION DATA

Photo No. _____
 Filed At. _____
 Object Ident. _____
 Ident. By _____
Signature

DESCRIBE CORNER LOCATION RELATIVE TO NEAR-BY FEATURES, ALSO HOW TO REACH CORNER

CORNER LEGEND:

- FS or Unverified
- Contr. Other
- ◊ Searched For/Not Found
- ⊗ ⊗ Evidence Found/Accept.:
- ◆ Permanent Mon. Set/Pd.

Searched By:

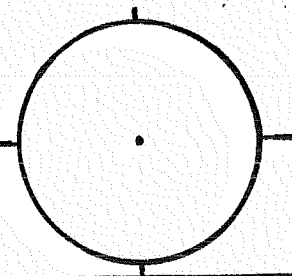
Title Division Headquarters Date

CORNER RECORD (PERPETUATION)

MONUMENT: DESCRIBE NEW MONUMENT SET, OR WORK DONE TO PRESERVE EXISTING MONUMENT

Four horizontal lines for describing the monument work.

MONUMENT STAMPED



9

ACCESSORIES : DESCRIBE NEW BT'S WITNESS OBJECTS ETC. ESTABLISHED, OR WORK DONE TO PRESERVE EXISTING EVIDENCE

Four horizontal lines for describing accessories.

10

Work Done By _____ Title _____ Date _____ State Registration No. or Agency _____

Plat or Certified Cor. Record Prepared? Yes No Filed At _____ Co. Surveyor's Office Date _____

11

History of Surveys, G.L.O., etc. 1870, 620; STONE 13x12x6

12

Index File No. 1967 T. 14 S., R. 10 E., W.M. Contract or Surv. No. Cor. R-19

13

USDA-FOREST SERVICE

Index

File No. 2167

T 14 S. R. 10 E. R.D. SISTERS

Merid. WILLAMETTE

CORNER RECORD (SEARCH)

(Ref. FSM 7151.4)

Tract or

Survey No. 000163

Cor.

No. R-21

County

DESCHUTES

SW Cor. Sec. 24

State

OREGON

NE Cor. Twp. 26

CORNER DIAGRAM

23

24

N



26

25

PHOTO IDENTIFICATION DATA

Photo No. _____

Filed At. _____

Object Ident. _____

Ident. By _____

Signature

7

PLANE COORDINATE POSITION DATA

State _____ Zone _____

X _____

Y _____

Estob. By _____

Agency

8

DESCRIBE CORNER MONUMENT FOUND

10/75 BUSSARD; FORTS SR in ROCK CRADLE w/ 4 RPS

DESCRIBE BEARING TREES OR OTHER OFFICIAL ACCESSORIES FOUND

RPS: 24" PP N 30° E 3129 FT.
9" PP N 30° W 4129 FT.
12" PP S 71° W 4409 FT.
20" JUN. S 24° E 2845 FT.

DESCRIBE CORNER LOCATION RELATIVE TO NEAR-BY FEATURES, ALSO HOW TO REACH CORNER

Signature

Title

Division

Headquarters

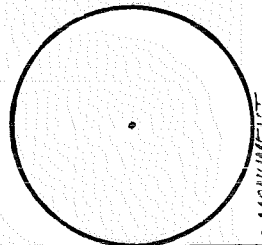
Date

D-7100-52 (10/78)

CORNER RECORD (PERPETUATION)

MONUMENT: DESCRIBE NEW MONUMENT SET, OR WORK DONE TO PRESERVE EXISTING MONUMENT

FD. 5/8" S.R. IN ROCK CRADLE



ACCESSORIES DESCRIBE NEW BT'S WITNESS OBJECTS ETC. ESTABLISHED, OR WORK DONE TO PRESERVE EXISTING EVIDENCE

24" P. PINE N30°E 3124 FT.

9" P. PINE N30°W 4159 FT.

12" P. PINE S71°W 4409 FT.

20" JUNIPER S24°E 2845 FT.

BT'S ?
80 RP'S

Work Done By J. BUSSARD Title PLS Date 10/75 State Registration No. OR-599
PLAT of Agency
Certified Cor. Record Prepared? Yes No Filed At: DCSO 4/78 Date

REMARKS

Index File No.

T. 14 S., R. 10 E., W.M.

Tract or Surv. No.

Cor. R-21

USDA-FOREST SERVICE

Index

File No.

T 14 S. R. 10 E.

CORNER RECORD (SEARCH)

(Ref. FSM 7151.4)

Tract or Survey No. 000163

000164

Cor. No. R-22

R.D. SISTERS County DESCHUTES

Merid. WILLAMETTE

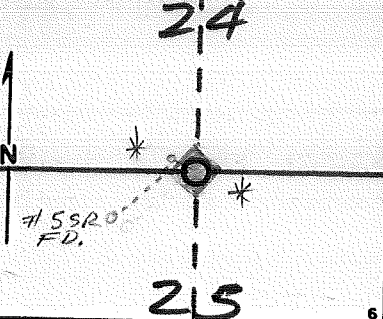
N.F. DESCHUTES State OREGON

OREGON

w/16 cor.

Sec. 24 / 25

CORNER DIAGRAM



DESCRIBE CORNER MONUMENT FOUND

DESCRIBE BEARING TREES OR OTHER OFFICIAL ACCESSORIES FOUND

PHOTO IDENTIFICATION DATA

Photo No. _____

Filed At. _____

Object Ident. _____

Ident. By _____

Signature

PLANE COORDINATE POSITION DATA

State _____ Zone _____

X _____

Y _____

Estab. By _____

Agency

Signature

Title

Division

Headquarters

Date

D-7100-52 (10/78)

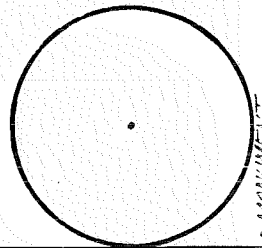
4

5

CORNER RECORD (PERPETUATION)

MONUMENT: DESCRIBE NEW MONUMENT SET, OR WORK DONE TO PRESERVE EXISTING MONUMENT

SET 2 1/2" G.I.P. w/ 3" BRASS CAP by Traverse



ACCESSORIES DESCRIBE NEW BT'S WITNESS OBJECTS ETC. ESTABLISHED, OR WORK DONE TO PRESERVE EXISTING EVIDENCE

FP'S

4" JUN. ~~N 68° W 435 FT.~~ N 75° 20' W 690 ft.

14" JUN. ~~S 62° E 1374 FT.~~ S 56° 16' E 1141 ft.

ORIG. 1/2" S.R. FOUND OUT OF POSITION S 33° 02' W 1730 FT.
from Unadj. w/16 COR.!

Work Done By J. BUSSARD Title PLS Date 10/78 State Registration No. OR-599
or Agency

PLAT
Certified Cor-Record Prepared? Yes No Filed At: DCSO 4/78 Date

REMARKS

NE COR. (BC)
of SNOW CAP
VISTA E. ST. 2nd Ad.

S 89° 45' 34" E

S 89° 45' 18" E

N 07° 02' 28" W 0"

0'
#5 S.R.

263
ADJUSTED
w/16 COR
4/78

Index File No.

T. 14 S., R. 10 E., W.M.

Tract or Surv. No.

Cor. R-22

USDA-FOREST SERVICE

Index
File No.

CORNER RECORD (SEARCH)

(Ref. FSM 7151.4)

Tract or
Survey No. 000163
000164

Cor.
No. R-23

T 14 S. R. 10 E.

R.D. SISTERS County

DESCHUTES

1/4 COR. SEC. 24

Merid. WILLAMETTE

N.F. DESCHUTES State

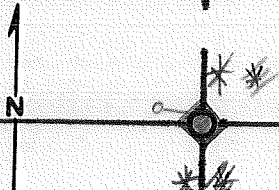
OREGON

N/4 COR. SEC. 25

CORNER DIAGRAM

24

DESCRIBE CORNER MONUMENT FOUND



25

DESCRIBE BEARING TREES OR OTHER OFFICIAL ACCESSORIES FOUND

PHOTO IDENTIFICATION DATA

Photo No. _____

Filed At. _____

Object Ident. _____

Ident. By _____

Signature

6

DESCRIBE CORNER LOCATION RELATIVE TO NEAR-BY FEATURES, ALSO HOW TO REACH CORNER

PLANE COORDINATE POSITION DATA

State _____ Zone _____

X _____

Y _____

Estab. By _____

Agency

8

Signature

Title

Division

Headquarters

Date

D-7100-52 (10/78)

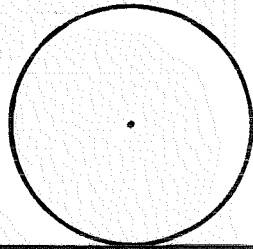
4

5

CORNER RECORD (PERPETUATION)

MONUMENT: DESCRIBE NEW MONUMENT SET, OR WORK DONE TO PRESERVE EXISTING MONUMENT

SET 2 1/2" IRON PIPE w/ 3" BRASS CAP
BY TRAV. from SW TO SE CORNERS



OLD POSITION LINES N 87° 28' 29" W 529 ft - Should be Removed

ACCESSORIES DESCRIBE NEW BT'S WITNESS OBJECTS ETC. ESTABLISHED, OR WORK DONE TO PRESERVE EXISTING EVIDENCE

RP's
9" P. PINE N 24° E 12 37 FT. N 02° E 11 03 ft
12" P. PINE S 14° E 21 27 FT. S 02° W 20 38 ft.

Work Done By J. BUSSARD Title PLS Date 10/25 State Registration No. OR-699
PLAT or Agency
Certified - Cor. Record Prepared? Yes No Filed At: DCSO Date

REMARKS

Index File No.

T. 14 S., R. 10 E., W.M.

Tract or Surv. No.

Cor. R-23

USDA-FOREST SERVICE

Index
File No.

CORNER RECORD (SEARCH)

(Ref. FSM 7151.4)

Tract or 000163

Survey No. 000164

Cor. No. E-24

T 14 S. R. 10 E.

R.D. GISTERS

County DESCHUTES

E/16 Cor.

Merid. WILLAMETTE

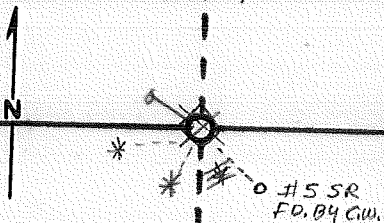
N.F. DESCHUTES

State OREGON

Sec 24/25

CORNER DIAGRAM

24



25

DESCRIBE CORNER MONUMENT FOUND

DESCRIBE BEARING TREES OR OTHER OFFICIAL ACCESSORIES FOUND

PHOTO IDENTIFICATION DATA

Photo No. _____

Filed At. _____

Object Ident. _____

Ident. By _____

Signature

PLANE COORDINATE POSITION DATA

State _____ Zone _____

X _____

Y _____

Estab. By _____

Agency

Signature

Title

Division

Headquarters

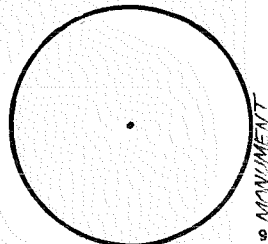
Date

D-7100-52 (10/78)

CORNER RECORD (PERPETUATION)

MONUMENT: DESCRIBE NEW MONUMENT SET, OR WORK DONE TO PRESERVE EXISTING MONUMENT

SET #5 SR ~~& WITNESS STAKE?~~



OLD POSITION LIES N87°29'06"W 793 FT

ACCESSORIES DESCRIBE NEW BT'S WITNESS OBJECTS ETC. ESTABLISHED, OR WORK DONE TO PRESERVE EXISTING EVIDENCE

OR 16, 5/8" S.R. FOUND OUT OF POSITION S41°46' E 255 FT.
± 19 FT

RPS

6" JUN. ~~S68°W 9.00 FT.~~ S79°W 16.59 FT.

5" JUN. ~~S30°E 7.96 FT.~~ S32°W 8.12 FT.

Work Done By J. BUSSARD Title PLS Date 10/75 State Registration No. OR-599
PLAT or Agency

Certified Cor. Record Prepared? Yes No Filed At: DCSO Date

REMARKS

Index File No.

T. 14 S., R. 10 E., W.M.

Tract or Surv. No.

Cor. R-24

USDA-FOREST SERVICE

Index
File No.

CORNER RECORD (SEARCH)

(Ref. FSM 7151.4)

Tract or Survey No. 000163
000164

Cor. No. R25

T 14 S. R. 10 E. R.D.

SISTERS

County DESCHUTES

SE COR. SEC. 24

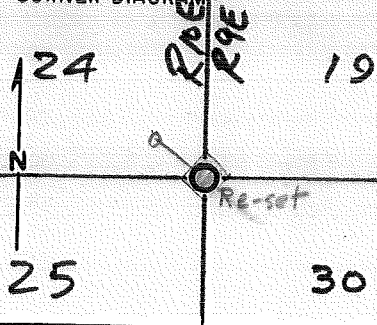
Merid. WILLAMETTE

N.F. DESCHUTES

State OREGON

NW COR. SEC. 30

CORNER DIAGRAM



DESCRIBE CORNER MONUMENT FOUND

DESCRIBE BEARING TREES OR OTHER OFFICIAL ACCESSORIES FOUND

PHOTO IDENTIFICATION DATA

Photo No. _____

Filed At. _____

Object Ident. _____

Ident. By _____

Signature

PLANE COORDINATE POSITION DATA

State _____ Zone _____

X _____

Y _____

Estab. By _____

Agency

Signature

Title

Division

Headquarters

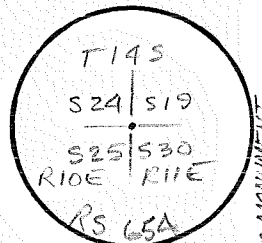
Date

D-7100-52 (10/78)

CORNER RECORD (PERPETUATION)

MONUMENT: DESCRIBE NEW MONUMENT SET, OR WORK DONE TO PRESERVE EXISTING MONUMENT

RE-SET 4" C.I. PIPE W/ BRASS CAP 2" 4/78
 IN CONCRETE PIER
 from which the previous position lies N87°30'28"W 105³²ft.



ACCESSORIES DESCRIBE NEW BT'S WITNESS OBJECTS ETC. ESTABLISHED, OR WORK DONE TO PRESERVE EXISTING EVIDENCE

~~RR SPIKE IN 12" JUN. BRG. N 34° W 29³² FT. (16" JUN. C.W. 10/75)
 RR SPIKE IN 8" JUN. BRG. S E 26¹⁶ FT.
 RR SPIKE IN 18" JUN. BRG. S 36° W 45²³ FT. (20" JUN. C.W. 10/75)
 9" JUN. BRG. A 78° E 26¹⁶ FT~~

J. BUSSARD PLS

OR 599

Work Done By: N. NEWTON Title: PLS Date: _____ State Registration No. or Agency: OR-654

Certified Cor-Record-Prepared? Yes No Filed At: DCSO Date: 8/75

9" Jun. N68°30'E 16¹⁶ft.
 20" Jun. S45°42'W 52³²ft.
 16" Jun. N47°26'W 36¹⁶ft.

REMARKS

8/75 NEWTON;
~~RR SPIKE IN 8" JUN SE 26¹⁶ FT
 " " " 18" " SW 45²³ FT
 " " " 12" " NW 29³² FT.~~
 PL# 000162

10/75
 4/78

Index File No. T. 14 S., R. 10 E., W.M. Tract or Surv. No. Cor. R-25

Index
File No. SP 0168

CORNER RECORD (SEARCH)

(Ref. FSM 7151.4)

Tract or Survey No. 000244 Cor. No. S-01

T 14S., R. 10E.,


R.D. Sisters County Deschutes

Merid. Will

N.F. Deschutes State Oregon

N/16 Cor Sec 30 & 25

CORNER DIAGRAM



DESCRIBE CORNER MONUMENT FOUND

See: S-25, T.14S., R.9E., W.M.

DESCRIBE BEARING TREES OR OTHER OFFICIAL ACCESSORIES FOUND

BC
By Book
1969

PHOTO IDENTIFICATION DATA

Photo No. _____
Filed At. _____
Object Ident. _____
Ident. By _____
Signature

PLANE COORDINATE POSITION DATA

State _____ Zone _____
X _____
Y _____
Estab. By _____
Agency

DESCRIBE CORNER LOCATION RELATIVE TO NEAR-BY FEATURES, ALSO HOW TO REACH CORNER

Signature

Title

Division

Headquarters

Date

7100-52 (3/68)

CORNER RECORD (PERPETUATION)

MONUMENT : DESCRIBE NEW MONUMENT SET, OR WORK DONE TO PRESERVE EXISTING MONUMENT

9

ACCESSORIES : DESCRIBE NEW BT's WITNESS OBJECTS ETC. ESTABLISHED, OR WORK DONE TO PRESERVE EXISTING EVIDENCE

10

Work Done By. _____ Title _____ Date _____ State Registration No. _____
or Agency _____

Certified Cor. Record Prepared ? Yes No Filed At: _____ Date _____

11

REMARKS

12

Index File No. 0168 T. 14 S. R. 10 E. W. M.

Tract or Surv. No. 000244 Cor. 5-01

13

CORNER RECORD (PERPETUATION)

MONUMENT: DESCRIBE NEW MONUMENT SET, OR WORK DONE TO PRESERVE EXISTING MONUMENT

NE 1/4
S 30
1969
ORE PE 6021

At the point of the established NE 1/4 corner, Sec. 30, I set ---
2 1/2" BCSP

ACCESSORIES : DESCRIBE NEW BT'S WITNESS OBJECTS ETC. ESTABLISHED, OR WORK DONE TO PRESERVE EXISTING EVIDENCE

a 6" juniper, S. 08°33'33"E, 19.07 ft., scribed NE 1/4 S. 30 B-T
a 8" pine, N. 28°51'33"W, 26.68 ft., " " " " " "

Work Done By Geo. Cook Title PE Date 2/14/67 State Registration No. 6021
or Agency

Certified Cor. Record Prepared? Yes No Filed At: Deschutes County Date 9/19/69

REMARKS

Index File No. 0468 T. 14 S R. 10 EW M.

Tract or Surv. No. 000244 Cor. S-04

Index
File No. 0468

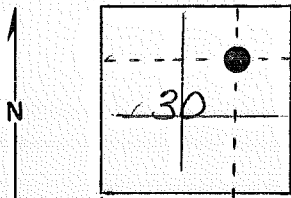
CORNER RECORD (SEARCH)

(Ref. FSM 7151.4)

Tract or Survey No. 000244 Cor. No. 5-4

T 14S., R. 10E., R.D. Sisters County Deschutes
Merid. Will N.F. Deschutes State Oregon NE 1/4 Cor Sec 30

CORNER DIAGRAM



DESCRIBE CORNER MONUMENT FOUND

DESCRIBE BEARING TREES OR OTHER OFFICIAL ACCESSORIES FOUND

PHOTO IDENTIFICATION DATA

Photo No. _____
Filed At. _____
Object Ident. _____
Ident. By _____
Signature

PLANE COORDINATE POSITION DATA

State _____ Zone _____
X _____
Y _____
Estab. By _____
Agency

Signature N.H. Title S.A. Division _____ Headquarters S.O. Date 11/80 7100-52 (3/68)

6

7

8

2

3

4

5

Index
File No. 5-5 0568


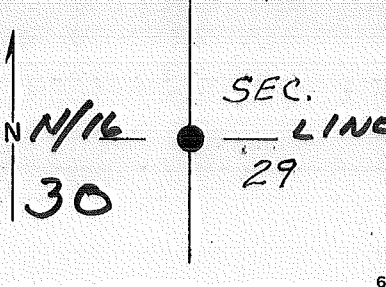
CORNER RECORD (SEARCH)

Tract or Survey No. 00243 Cor. No. S-05

T 144S R. 10E R.D. SISTERS County DESCHUTES N/16 Cor Sec 29 & 30
Merid. WILLAMETTE N.F. DESCHUTES State OREGON

CORNER DIAGRAM N 1/16

DESCRIBE CORNER MONUMENT FOUND



2 1/2" B.C.S.P.
RSG. 5"

DESCRIBE BEARING TREES OR OTHER OFFICIAL ACCESSORIES FOUND 2

The cap being 4" above the mound, and from which bears:
A Juniper 7" dia, S 29°28' E-26.75' dist marked N 1/16 S29 BT ✓
A Juniper 6" dia, N 59°27' W-47.78' dist marked N 1/16 S30 BT ✓

PHOTO IDENTIFICATION DATA

Photo No. _____
Filed At. _____
Object Ident. _____
Ident. By _____
Signature 7

DESCRIBE CORNER LOCATION RELATIVE TO NEAR-BY FEATURES, ALSO HOW TO REACH CORNER 3

PLANE COORDINATE POSITION DATA

State _____ Zone _____
X _____
Y _____
Estab. By _____
Agency 8

VIS. By N/K 12/80 4

Signature RALPH P. THOMPSON Title O.R.L.S. Division _____ Headquarters PENDLETON, ORE. Date 6-68 7100-52 REV. 65 5

CORNER RECORD (PERPETUATION)

MONUMENT : DESCRIBE NEW MONUMENT SET, OR WORK DONE TO PRESERVE EXISTING MONUMENT

9

ACCESSORIES : DESCRIBE NEW BT'S WITNESS OBJECTS ETC. ESTABLISHED, OR WORK DONE TO PRESERVE EXISTING EVIDENCE

10

Work Done By _____ Title _____ Date _____ State Registration No. or Agency _____

Certified Cor. Record Prepared ? Yes No Filed At: _____ Date _____

11

REMARKS

12

Index File No. 0568 T. 14 S R. 10 EW M.

Tract or Surv. No. 000243 Cor. S-05 13

Index File No. S-7 0768

CORNER RECORD (SEARCH)

Tract or Survey No. 000243 Cor. No. S-07

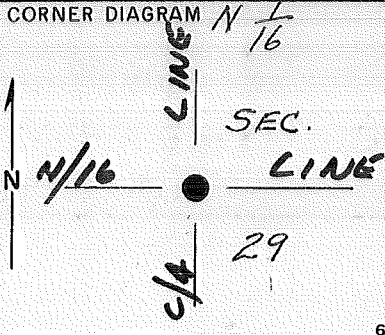
T 14.S. R. 10.E.

R.D. SISTERS County DESCHUTES

NC/16 Cor. Sec 29

Merid. WILLAMETTE

N.F. DESCHUTES State OREGON



DESCRIBE CORNER MONUMENT FOUND

2 1/2" BC SP
R 36. 9"

DESCRIBE BEARING TREES OR OTHER OFFICIAL ACCESSORIES FOUND

The cap being 4" above the mound, and from which bears:
 A Juniper 6" dia, S 38°20' E-18.49' dist marked CN 1/16 S29 BT
 A Juniper 8" dia, N 17°30' W-49.35' dist marked CN 1/16 S29 BT ✓

P. PINE ?

6 PHOTO IDENTIFICATION DATA

Photo No. _____
 Filed At. _____
 Object Ident. _____
 Ident. By _____
 Signature _____

7 DESCRIBE CORNER LOCATION RELATIVE TO NEAR-BY FEATURES, ALSO HOW TO REACH CORNER

8 VIS. by NK 12/80

PLANE COORDINATE POSITION DATA

State _____ Zone _____
 X _____
 Y _____
 Etab. By _____
 Agency _____

Signature Title Division Headquarters Date

RALPH P. THOMPSON O.R.L.S. PENDELTON, ORE. 6-68

CORNER RECORD (PERPETUATION)

MONUMENT. DESCRIBE NEW MONUMENT SET, OR WORK DONE TO PRESERVE EXISTING MONUMENT

9

ACCESSORIES : DESCRIBE NEW BT'S WITNESS OBJECTS ETC. ESTABLISHED, OR WORK DONE TO PRESERVE EXISTING EVIDENCE

10

Work Done By _____ Title _____ Date _____ State Registration No. or Agency _____

Certified Cor. Record Prepared ? Yes No Filed At: _____ Date _____

11

REMARKS

Index File No. 0768 T. 143 R. 10EW M.

Tract or Surv. No. 000243 Cor. S-07

12

13

Index
File No. 1168

CORNER RECORD (SEARCH)

(Ref. FSM 7.151.4)

Tract or
Survey No.

Cor.
No. S-11

T. 14 S. R. 10 E.

R. D. SISTERS

County DESCHUTES

NE/16 COR. of SEC. 28

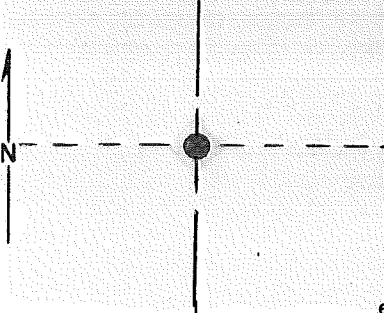
Merid. WILLAMETTE

N. F. DESCHUTES

State OREGON


COR. of SEC.

CORNER DIAGRAM PER LEGEND



DESCRIBE CORNER MONUMENT FOUND

1/78 T4E SET 2 1/2 x 30" BCSP w/ 2 RPs
FD 2 1/2" BCSP RSG. 4"



(see: 000023)

DESCRIBE BEARING TREES OR OTHER OFFICIAL ACCESSORIES FOUND

1/78 RPs 24" PP N162°E 66'90" TO 16d FORM NL. IN BLAZE
26"
12" 10" PP S24°E 90'53" TO 16d FORM NE. IN BLAZE

PHOTO IDENTIFICATION DATA

Photo No. _____
Filed At. _____
Object Ident. _____
Ident. By _____
Signature

DESCRIBE CORNER LOCATION RELATIVE TO NEAR-BY FEATURES, ALSO HOW TO REACH CORNER

- Corner Legend:
- Searched for/Not Found
 - Evidence Found/Accept.
 - Permanent Monument

Signature W. MILLER

Title LS

Division

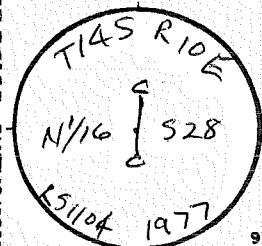
Headquarters SO

Date 2/81 D-7100-52 (3/79)

CORNER RECORD (PERPETUATION)

MONUMENT DESCRIBE NEW MONUMENT SET, OR WORK DONE TO PRESERVE EXISTING MONUMENT

MONUMENT STARTED



ACCESSORIES DESCRIBE NEW BT'S WITNESS OBJECTS ETC. ESTABLISHED, OR WORK DONE TO PRESERVE EXISTING EVIDENCE

Work Done By TYE Title PLS Date 1/78 State Registration No. or Agency OR-1104

PLAT PREPARED OR Certified Cor. Record Prepared? Yes No Filed At. Co. SURVEYOR'S OFFICE Date

REMARKS

Index File No. 1168 T. 14 S., R. 10 E., W.M. Tract or Surv. No. Cor. S-11

USDA-FOREST SERVICE

Index File No. 1268

CORNER RECORD (SEARCH)

(Ref. FSM 7.151.4)

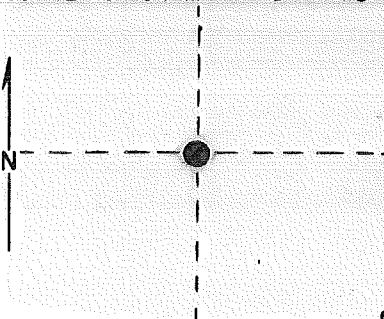
Tract or Survey No. _____

Cor. No. S-12

T. 14 S. R. 10 E. R.D. SISTERS County DESCHUTES NE 1/6 COR. of SEC. 28


Merid. WILLAMETTE N.F. DESCHUTES State OREGON COR. of SEC. _____

CORNER DIAGRAM PER LEGEND



DESCRIBE CORNER MONUMENT FOUND

1/8 TYE SET 2 1/2" X 30" BCSP w/ 2 RPs
2 1/2" BCSP RSG. 2"



(see: 000023)

DESCRIBE BEARING TREES OR OTHER OFFICIAL ACCESSORIES FOUND

1/8 RPs 14" PP 382° W 44⁴⁶ FT TO 16d FORM Nc.
21"
14" PP N08° W 37³⁸ FT. TO 16d FORM Nc.
20"

PHOTO IDENTIFICATION DATA

Photo No. _____
Filed At. _____
Object Ident. _____
Ident. By _____
Signature _____

DESCRIBE CORNER LOCATION RELATIVE TO NEAR-BY FEATURES, ALSO HOW TO REACH CORNER

Corner Legend:

- Searched for/Not Found
- Evidence Found/Accept
- Permanent Monument

Signature W. MILLER

Title LS

Division _____

Headquarters SO

Date 4/81 D-7100-52 (3/79)

CORNER RECORD (PERPETUATION)

MONUMENT DESCRIBE NEW MONUMENT SET, OR WORK DONE TO PRESERVE EXISTING MONUMENT

MONUMENT STARTED

T14S R10E
NE 1/4 S28
K51104 1977

ACCESSORIES DESCRIBE NEW BT'S WITNESS OBJECTS ETC. ESTABLISHED, OR WORK DONE TO PRESERVE EXISTING EVIDENCE

Work Done By TYE Title PLS Date 1/78 State Registration No. or Agency OR-1104
PLAT PREPARED OR Certified Cor. Record Prepared? Yes No Filed At: Co. SURVEYOR'S OFFICE Date

REMARKS

Index File No. 1268 T. 14 S., R. 10 E., W.M. Tract or Surv. No. Cor. S-12

Index File No. 2168

CORNER RECORD (SEARCH)

(Ref. FSM 7.151.4)

Tract or Survey No. 000163

Cor. No. S-21

T. 14 S. R. 10 E. R.D. SISTERS

County DESCHUTES N/16

Cor. of SEC. 25/26

Merid. WILLAMETTE

N.F. DESCHUTES

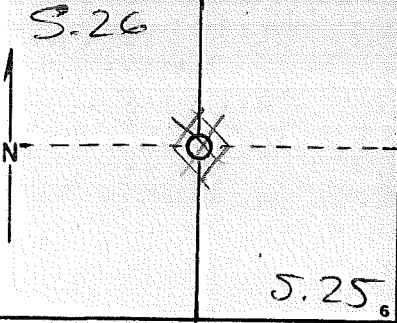
State OREGON

Cor. of SEC. 1

CORNER DIAGRAM PER LEGEND

DESCRIBE CORNER MONUMENT FOUND

10/75 BUSSARD; FD #4 SR w/2 RPs



DESCRIBE BEARING TREES OR OTHER OFFICIAL ACCESSORIES FOUND

RPs: 12" PP N09°E 31³⁹ FT.
14" PP S89°W 69³⁰ FT.

PHOTO IDENTIFICATION DATA

Photo No. _____
Filed At. _____
Object Ident. _____
Ident. By _____
Signature _____

DESCRIBE CORNER LOCATION RELATIVE TO NEAR-BY FEATURES, ALSO HOW TO REACH CORNER

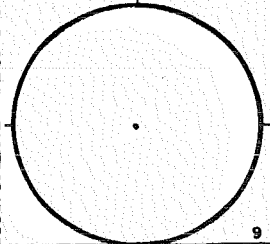
- Corner Legend:
- Searched for/Not Found
 - Evidence Found/Accept.
 - Permanent Monument

Signature _____ Title _____ Division _____ Headquarters _____ Date _____ D-7100-52 (3/79)

CORNER RECORD (PERPETUATION)

MONUMENT DESCRIBE NEW MONUMENT SET, OR WORK DONE TO PRESERVE EXISTING MONUMENT

MONUMENT STARTED



ACCESSORIES DESCRIBE NEW BT'S WITNESS OBJECTS ETC. ESTABLISHED, OR WORK DONE TO PRESERVE EXISTING EVIDENCE

10

Work Done By _____ Title _____ Date _____ State Registration No. or Agency _____
PLAT PREPARED OR Certified Cor. Record Prepared ? Yes No Filed At: Co. SURVEYOR'S OFFICE Date

11

REMARKS

12

Index File No. 2168 T. A S., R. 10 E., W.M.

Tract or Surv. No.

Cor. S-21 13

USDA-FOREST SERVICE

Index File No. 2568

CORNER RECORD (SEARCH)

(Ref. FSM 7.151.4)

Tract or Survey No. _____

Cor. No. J 25

T. 14 S. R. 10 E. R.D. SISTERS

County DESCHUTES

N/16 COR. of SEC. 25/30

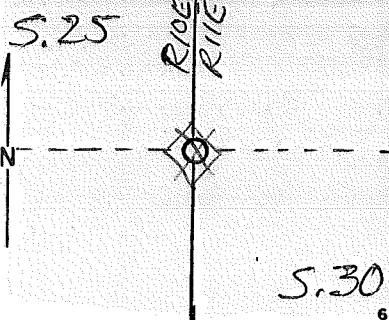
Merid. WILLAMETTE

N.F. DESCHUTES

State OREGON

COR. of SEC. 1/30

CORNER DIAGRAM PER LEGEND



DESCRIBE CORNER MONUMENT FOUND

10/75 BASSARD: SET # 5 SR

DESCRIBE BEARING TREES OR OTHER OFFICIAL ACCESSORIES FOUND

2

PHOTO IDENTIFICATION DATA

Photo No. _____

Filed At. _____

Object Ident. _____

Ident. By _____

Signature

7

DESCRIBE CORNER LOCATION RELATIVE TO NEAR-BY FEATURES, ALSO HOW TO REACH CORNER

3

Corner Legend:

Searched for/Not Found

Evidence Found/Accept

Permanent Monument

Signature

Title

Division

Headquarters

Date

D-7100-52 (3/79)

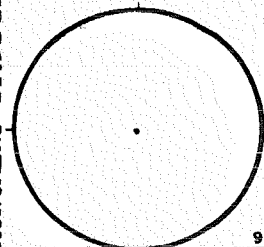
1

5

CORNER RECORD (PERPETUATION)

MONUMENT DESCRIBE NEW MONUMENT SET, OR WORK DONE TO PRESERVE EXISTING MONUMENT

MONUMENT STAMPED



9

ACCESSORIES DESCRIBE NEW BT'S WITNESS OBJECTS ETC. ESTABLISHED, OR WORK DONE TO PRESERVE EXISTING EVIDENCE

10

Work Done By _____ Title _____ Date _____ State Registration No. or Agency _____
PLAT PREPARED OR Certified Cor. Record Prepared? Yes No Filed At: Co. SURVEYOR'S OFFICE Date

11

REMARKS

Index File No. 2568 T. 14 S., R. 10 E., W.M.

Tract or Surv. No.

Cor. S-25 13

12

LAND CORNER RECORD

T-01 1680-2

(Rectangular)

1. T14S. R 10E No. T-1 Cor. 1/4 Mer. Will State Oregon N. F. Deschutes Dist. Sisters

2. Corner Status

3. Original Description Vol. Page Where Recorded

4. Description of Corners: (See T. 14 S., R. 9 E., #T-25)

5. Investigation Notes:

7. Photo Identification

Photo No. _____

Ident. By: _____

8. Plane Coordinate Position Data

State _____ Zone _____

X _____

Y _____

Estab. By _____

Field Book No. _____

Where Filed _____

9. Evaluation


Authentic _____

Needs Verif. _____ Monument _____

Re-estab. _____ Survey _____

Land Status _____

6. Signed C. Mingwall Title _____ Hwy. Eng. Date 4-23-63



BC
by book '67

PERPETUATION RECORD

10. Monument:

11. Accessories

Field Book _____ Page _____

12. Set By _____ Title _____

License _____ Agency _____ Date _____

13. Recorded By _____ Volume _____ Page _____
(Agency)

(Date) (City) (County) (State)

14. Remarks:

Plot # 000244 T-01

Index File No. 0469

CORNER RECORD (SEARCH)

(Ref. FSM 7151.4)

Tract or Survey No. 000244 Cor. No. T-4

T 14S., R. 10E.

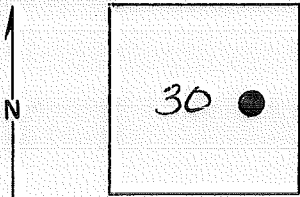
R.D. Sisters County Deschutes

Merid. Will

N.F. Deschutes State Oregon

EC 1/16 Cor Sec 30

CORNER DIAGRAM



DESCRIBE CORNER MONUMENT FOUND

2 1/2" BC SP RSG. 5"

2

DESCRIBE BEARING TREES OR OTHER OFFICIAL ACCESSORIES FOUND

2 BTs

6

PHOTO IDENTIFICATION DATA

Photo No. _____

Filed At. _____

Object Ident. _____

Ident. By _____

Signature

7

PLANE COORDINATE POSITION DATA

State _____ Zone _____

X _____

Y _____

Estab. By _____

Agency

8

DESCRIBE CORNER LOCATION RELATIVE TO NEAR-BY FEATURES, ALSO HOW TO REACH CORNER

4

Signature NK

Title SA

Division _____

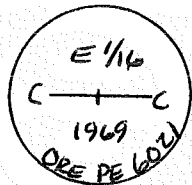
Headquarters SO

Date 12/86 7100-52 (3/68)

5

CORNER RECORD (PERPETUATION)

MONUMENT: DESCRIBE NEW MONUMENT SET, OR WORK DONE TO PRESERVE EXISTING MONUMENT



At the point of the established C.E. $\frac{1}{16}$ corner, Sec. 30,
I set --- $2\frac{1}{2}$ " x BCSF RSG. 5"

ACCESSORIES: DESCRIBE NEW BT'S WITNESS OBJECTS ETC. ESTABLISHED, OR WORK DONE TO PRESERVE EXISTING EVIDENCE

an 8" pine, S. $41^{\circ}51'47''$ E, 92.03 ft., scribed E. $\frac{1}{16}$ C.C.S. 30 B.T. ✓
a 10" " , S $45^{\circ}25'33''$ W., 40.78 ft., " " " " " " ✓

Work Done By Geo. Cook Title PE Date 7/14/67 State Registration No. 6021
or Agency _____
Certified Cor. Record Prepared? Yes No Filed At: Deschutes County Date 9/19/69

REMARKS

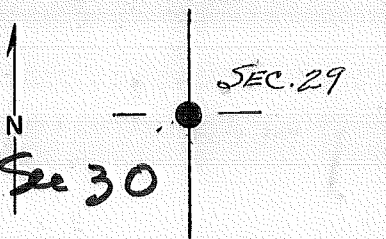
Index File No. T-5 0569

CORNER RECORD (SEARCH)

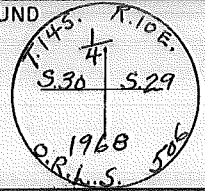
Tract or Survey No. 00243 Cor. No. T-05

T 14 S. R. 10 E. R.D. SISTERS County DESCHUTES
Merid. WILLAMETTE N.F. DESCHUTES State OREGON E/4 Cor. Sec. 30
W/4 Cor. Sec. 29

CORNER DIAGRAM 1/4 COR.



DESCRIBE CORNER MONUMENT FOUND



DESCRIBE BEARING TREES OR OTHER OFFICIAL ACCESSORIES FOUND

The cap being 9" below the surface; no Bearing Trees were marked.

PHOTO IDENTIFICATION DATA

Photo No. _____
Filed At. _____
Object Ident. _____
Ident. By _____
Signature

DESCRIBE CORNER LOCATION RELATIVE TO NEAR-BY FEATURES, ALSO HOW TO REACH CORNER

PLANE COORDINATE POSITION DATA

State _____ Zone _____
X _____
Y _____
Estab. By _____
Agency

Signature Title Division Headquarters Date

RALPH P. THOMPSON O.R.L.S. FENDELTON, ORE. 6-68 7100-52
REV. 65 5

CORNER RECORD (PERPETUATION)

MONUMENT. DESCRIBE NEW MONUMENT SET, OR WORK DONE TO PRESERVE EXISTING MONUMENT

9

ACCESSORIES : DESCRIBE NEW BT'S WITNESS OBJECTS ETC. ESTABLISHED, OR WORK DONE TO PRESERVE EXISTING EVIDENCE

10

Work Done By _____ Title _____ Date _____ State Registration No. or Agency _____

Certified Cor. Record Prepared ? Yes No Filed At: _____ Date _____

REMARKS

12

Index File No. 0569 T. 19 S R. 10 EW M.

Tract or Surv. No. 000243 Cor. T-05¹³

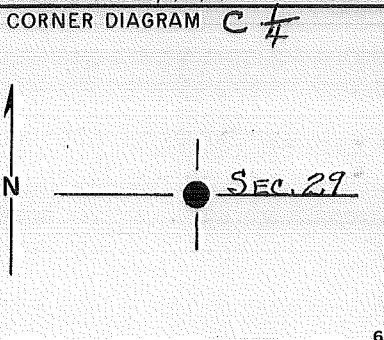
Index File No. T-7 0769

CORNER RECORD (SEARCH)

Tract or Survey No. 0062A3 Cor. No. T-07

T 14 S. R. 10 E. R.D. SISTEKS County DESCHUTES c/4 Cor. Sec. 29

Merid. WILLAMETTE N.F. DESCHUTES State OREGON



DESCRIBE CORNER MONUMENT FOUND

DESCRIBE BEARING TREES OR OTHER OFFICIAL ACCESSORIES FOUND

The cap being 3" above the mound, and from which bears:
 A Juniper 9" dia, S 51°39' E-110.42' dist marked C₁S₂₉ BT
 A Juniper 4" dia, N 60°49' E-68.55' dist marked C₁S₂₉ BT

PHOTO IDENTIFICATION DATA

Photo No. _____
 Filed At. _____
 Object Ident. _____
 Ident. By _____
Signature _____

DESCRIBE CORNER LOCATION RELATIVE TO NEAR-BY FEATURES, ALSO HOW TO REACH CORNER

VIS. by N.K. 11/80

PLANE COORDINATE POSITION DATA

State _____ Zone _____
 X _____
 Y _____
 Etab. By _____
Agency _____

Signature	Title	Division	Headquarters	Date	7100-52 REV. 65 5
<i>RALPH P. THOMPSON</i>	<i>O.R.L.S.</i>		<i>PENDELTON, ORE.</i>	<i>6-'68</i>	

CORNER RECORD (PERPETUATION)

MONUMENT. DESCRIBE NEW MONUMENT SET, OR WORK DONE TO PRESERVE EXISTING MONUMENT

9

ACCESSORIES : DESCRIBE NEW BT's WITNESS OBJECTS ETC. ESTABLISHED, OR WORK DONE TO PRESERVE EXISTING EVIDENCE

10

Work Done By. _____ Title PLS Date 1968 State Registration No. OR-506
or Agency _____

Certified Cor. Record Prepared ? Yes No Filed At: _____ Date _____ 11

REMARKS

12

Index File No. 0769 T. 14 S. R. 10 EWM.

Tract or Surv. No. 000243 Cor. T-07 13

Index File No. T-8 0869

CORNER RECORD (SEARCH)

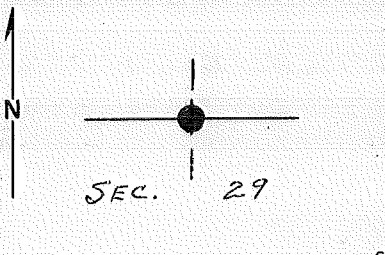
Tract or Survey No. 000243 Cor. No. T-08

T 145. R. 10 E R.D. SISTERS County DESCHUTES EC/16 Cor. Sec. 29

Merid. Willamette N.F. DESCHUTES State OREGON

CORNER DIAGRAM E 1/16

DESCRIBE CORNER MONUMENT FOUND



2 1/2 " BCSP
RSG. 0"

DESCRIBE BEARING TREES OR OTHER OFFICIAL ACCESSORIES FOUND

The cap being 4" above the mound, and from which bears:
A Juniper 5" dia, N 73°53' E-45.15' dist marked CE 1/16 S29 BT ✓
A Juniper 10" dia, N 28°43' W-50.35' dist marked CE 1/16 S29 BT ✓

PHOTO IDENTIFICATION DATA

Photo No. _____
Filed At. _____
Object Ident. _____
Ident. By _____
Signature

DESCRIBE CORNER LOCATION RELATIVE TO NEAR-BY FEATURES, ALSO HOW TO REACH CORNER

PLANE COORDINATE POSITION DATA

State _____ Zone _____
X _____
Y _____
Estab. By _____
Agency

vis by NK 12/80

Signature _____ Title _____ Division _____ Headquarters _____ Date _____

RALPH P. THOMPSON O.R.L.S. PENDELTON, ORE. 6-'68

CORNER RECORD (PERPETUATION)

MONUMENT. DESCRIBE NEW MONUMENT SET, OR WORK DONE TO PRESERVE EXISTING MONUMENT

9

ACCESSORIES : DESCRIBE NEW BT's WITNESS OBJECTS ETC. ESTABLISHED, OR WORK DONE TO PRESERVE EXISTING EVIDENCE

10

Work Done By _____ Title _____ Date _____ State Registration No. or Agency _____

Certified Cor. Record Prepared ? Yes No Filed At: _____ Date _____

11

REMARKS

Index File No. 0869 T. 14 S R. 10 EW M.

Tract or Surv. No. 000243 Cor. T-08¹²₁₃

Index File No. T-9 0969

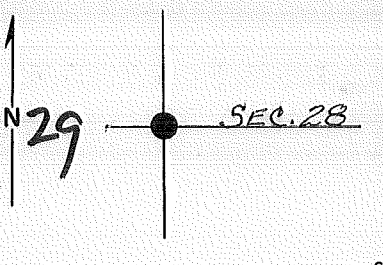
CORNER RECORD (SEARCH)

Tract or Survey No. 000 243 Cor. No. T-09


T 14 S. R. 10 E. R.D. SISTERS County DESCHUTES 5/4 Cor. Sec. 29

Merid. WILLAMETTE N.F. DESCHUTES State OREGON W/4 Cor. Sec. 28

CORNER DIAGRAM 1/4 COR.



DESCRIBE CORNER MONUMENT FOUND
SUPPOSED TO BE ORIG.
EV. FD. BY THOMPSON



2 1/2" BCSP x 36"
RSG. 5"

DESCRIBE BEARING TREES OR OTHER OFFICIAL ACCESSORIES FOUND 2

The cap being 3" above the mound, and from which bears:
A Juniper 6" dia, S 55°18' E-16.26' marked 1/4 S28 BT
A Juniper 6" dia, S 55°21' W-77.77' marked 1/4 S29 BT

PHOTO IDENTIFICATION DATA

Photo No. _____
Filed At. _____
Object Ident. _____
Ident. By _____
Signature

470 VCS. 134 J. BUSSARD 3

DESCRIBE CORNER LOCATION RELATIVE TO NEAR-BY FEATURES, ALSO HOW TO REACH CORNER

PLANE COORDINATE POSITION DATA

State _____ Zone _____
X _____
Y _____
Estab. By _____
Agency

VIS. by N.K. 11/80

Signature _____ Title _____ Division _____ Headquarters _____ Date _____ 4

RALPH P. THOMPSON O.R.L.S. PENDLETON, ORE. 6-68 REV. 65 5

CORNER RECORD (PERPETUATION)

MONUMENT. DESCRIBE NEW MONUMENT SET, OR WORK DONE TO PRESERVE EXISTING MONUMENT

9

ACCESSORIES : DESCRIBE NEW BT'S WITNESS OBJECTS ETC. ESTABLISHED, OR WORK DONE TO PRESERVE EXISTING EVIDENCE

10

Work Done By _____ Title _____ Date _____ State Registration No. or Agency _____

Certified Cor. Record Prepared ? Yes No Filed At: _____ Date _____ 11

1870, GLO; POST, 26" P 560W 6A LKS, 36" PINE REMARKS S84E 9 LKS
1968, R. THOMPSON; (?) FD. ORIG. EV.
1970, J. BUSSARD; FD. BCSP/2 BT3 (SER 000076)

12

Index File No. 0969 T. 14 S R. 10 EW M.

Tract or Surv. No. 000243 Cor. T-09³

USDA-FOREST SERVICE

Index File No. 1169

CORNER RECORD (SEARCH)

(Ref. FSM 7.151.4)

Tract or Survey No. _____

Cor. No. 7-11

T. 14 S. R. 10 E. R.D. SISTERS

County DESCHUTES

~~SEC. 28~~ COR. of SEC. 28


Merid. WILLAMETTE

N.F. DESCHUTES

State OREGON

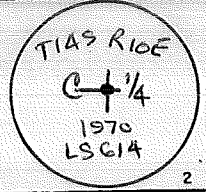
C/A COR. of SEC. _____

CORNER DIAGRAM PER LEGEND



DESCRIBE CORNER MONUMENT FOUND

1/78 T 4E ED. BUSSARDS 3" AC of 4/70
 4/70 BUSSARD SET 2 1/2" X 30" BCAP w/ RPS
 (See: 000076) ACAP set Flush
 (See: 000023)



DESCRIBE BEARING TREES OR OTHER OFFICIAL ACCESSORIES FOUND

4/70 RPS 9" 8" PP N50°W 31¹⁰ FT., BLAZED & MKD 1ST
 A" 42" PP S62°W 35¹⁸ FT., BLAZED

PHOTO IDENTIFICATION DATA

Photo No. _____
 Filed At. _____
 Object Ident. _____
 Ident. By _____
Signature

DESCRIBE CORNER LOCATION RELATIVE TO NEAR-BY FEATURES, ALSO HOW TO REACH CORNER

Corner Legend:
 Searched for/Not Found
 Evidence Found/Accept.
 Permanent Monument

Signature W. MILLER

Title LS

Division _____

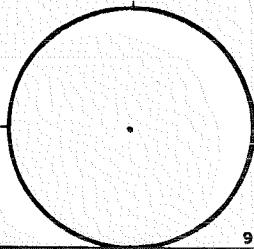
Headquarters SO

Date 4/81 D-7100-52 (3/79)

CORNER RECORD (PERPETUATION)

MONUMENT DESCRIBE NEW MONUMENT SET, OR WORK DONE TO PRESERVE EXISTING MONUMENT

MONUMENT SET/STAFFED



ACCESSORIES DESCRIBE NEW BT'S WITNESS OBJECTS ETC. ESTABLISHED, OR WORK DONE TO PRESERVE EXISTING EVIDENCE

Work Done By _____ Title _____ Date _____ State Registration No. or Agency _____

PLAT PREPARED OR
Certified Cor. Record Prepared ? Yes No Filed At: _____ Co. SURVEYOR'S OFFICE Date _____

1970, J. BUSSARD : SET ACAP (see 000076) REMARKS
1978, T4E : FO. ACAP (see 000023)

Index File No. 1169 T. 14 S., R. 10 E., W.M.

Tract or Surv. No.

Cor. 7-11

USDA-FOREST SERVICE

Index File No. 1269

CORNER RECORD (SEARCH)

(Ref. FSM 7.151.4)

Tract or Survey No.

Cor. No. T-12

T. 14 S. R. 10 E.

R.D. SISTERS

County DESCHUTES

EC/16 COR. of SEC. 28


Merid. WILLAMETTE

N.F. DESCHUTES

State OREGON

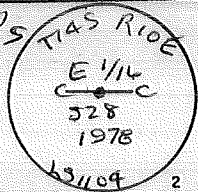
COR. of SEC.

CORNER DIAGRAM PER LEGEND



DESCRIBE CORNER MONUMENT FOUND

1/78 T4E SET 2 1/2" X 30" BCSP w/ RPS RSG. 1"



DESCRIBE BEARING TREES OR OTHER OFFICIAL ACCESSORIES FOUND

RP's 1/78 N.E. in NW FC. 8" PP N72°E 32.18 FT.
N.E. in SW FC. 5" JUN. N30°W 23.03 FT.

NE RP's GONE

PHOTO IDENTIFICATION DATA

Photo No. _____
Filed At. _____
Object Ident. _____
Ident. By _____

Signature

DESCRIBE CORNER LOCATION RELATIVE TO NEAR-BY FEATURES, ALSO HOW TO REACH CORNER

Corner Legend:

- Searched for/Not Found
- Evidence Found/Accept.
- Permanent Monument

Signature W. MILLER

Title LS

Division

Headquarters

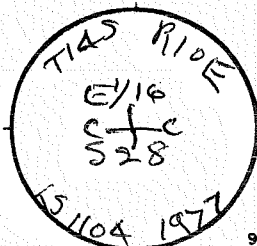
SO

Date 4/81 D-7100-52 (3/79)

CORNER RECORD (PERPETUATION)

MONUMENT DESCRIBE NEW MONUMENT SET, OR WORK DONE TO PRESERVE EXISTING MONUMENT

MONUMENT STAFFED



ACCESSORIES DESCRIBE NEW BT'S WITNESS OBJECTS ETC. ESTABLISHED, OR WORK DONE TO PRESERVE EXISTING EVIDENCE

Work Done By TYC Title PLS Date 1/78 State Registration No. OR-1104
PLAT PREPARED OR Certified Cor. Record Prepared? Yes No Filed At: Co. SURVEYOR'S OFFICE Date

REMARKS

Index File No. 1269 T. 14 S., R. 10 E., W.M.

Tract or Surv. No.

Cor. T-12

USDA-F ~~REST SERVICE~~

Index File No. 1369

CORNER RECORD (SEARCH)

(Ref. FSM 7.151.4)

Tract or Survey No. _____

Cor. No. 7-13

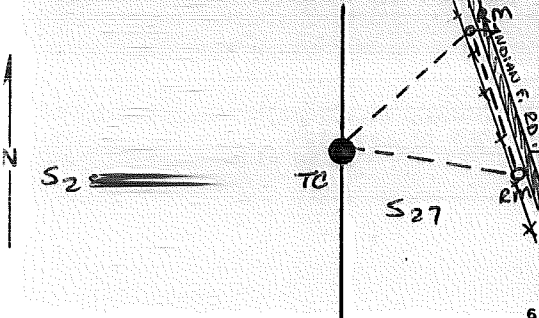
T. 1 S. R. 10 E. R. D. SISTERS County DESCHUTES

W/4 COR. of SEC. 27

Merid. WILLAMETTE N. F. DESCHUTES State OREGON

E/4 COR. of SEC. 28

CORNER ~~DIAGRAM PER LEGEND~~



DESCRIBE CORNER MONUMENT FOUND

Evidence found, 1981:

3" aluminum cap on a 2 1/2" aluminum pipe rising 8" above ground, surrounded by stones in concrete, set by J. Bussard in 1970 by proportion survey. Site is open meadow... chances of finding original stone are poor as meadow is heavily grazed by cattle.

An 11" juniper bearing N 03° W 280.6 feet to nail in east side, marked BT.

DESCRIBE BEARING TREES OR OTHER OFFICIAL ACCESSORIES FOUND.

PHOTO IDENTIFICATION DATA

Photo No. _____

Filed At. _____

Object Identified. _____

Ident. By. _____

Signature

DESCRIBE CORNER LOCATION RELATIVE TO NEAR-BY FEATURES, ALSO HOW TO REACH CORNER

SEE BACK

Legend:

Searched for/Not Found

Evidence Found/Accepted

Permanent Monument

Signature ROMAN

Title PLS

Division S.O.

Headquarters BEND

Date 5/18/79

D-7100-52 (3/79)

CORNER RECORD (PERPETUATION)

MONUMENT D

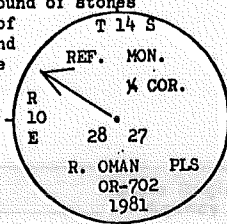
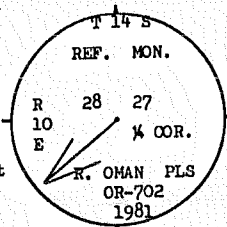
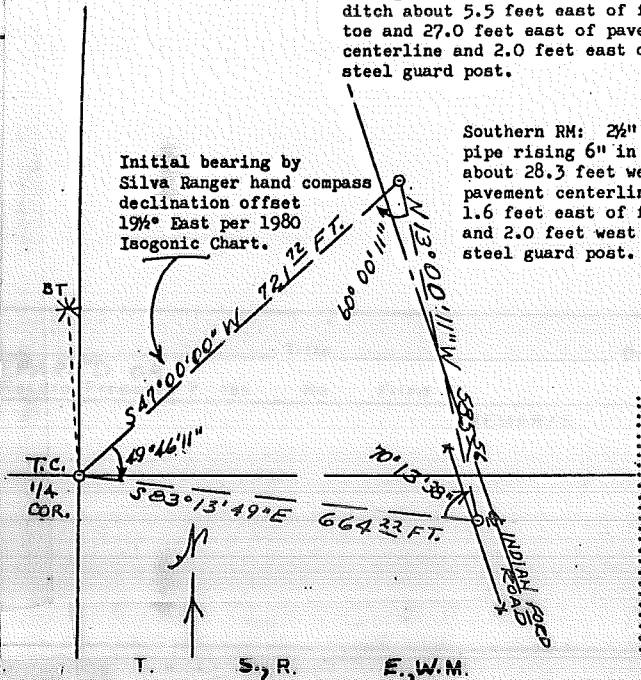
Perpetuation work done, 1981:

Set 2 Reference Monuments along Indian Ford Road. Angles turned with a Zeiss TH-43 theodolite and distances measured with a Hewlett-Packard 3800-A Electronic Distance Meter. Error of closure is 1:78,198 with a point error of 0.025 feet.

Northern RM: 2½" X 32" brass-capped steel pipe rising 8" in a mound of stones in a ditch about 5.5 feet east of fill toe and 27.0 feet east of pavement centerline and 2.0 feet east of steel guard post.

Southern RM: 2½" X 32" brass-capped steel pipe rising 6" in a mound of stones about 28.3 feet west of pavement centerline and 1.6 feet east of fence and 2.0 feet west of steel guard post.

Initial bearing by Silva Ranger hand compass declination offset 19½° East per 1980 Isogonic Chart.



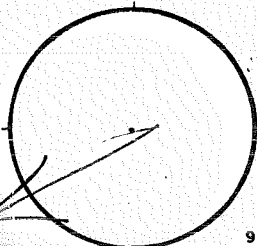
REGISTERED
PROFESSIONAL
LAND SURVEYOR

R. E. OMAN

OREGON
JULY 9, 1965
RAYMOND E. OMAN
702

MAY 21 1981

MONUMENT STAFFED



EXISTING EVIDENCE

ACCESSORIES

Work Done By
PLAT PR
Certified Cor.

Index File No.

1369

T. S., R. E., W.M.

Tract or Surv. No.

No.

Date

660, 1870

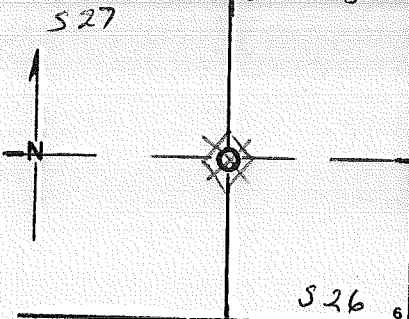
ca. 1960-65, A. PERRY:
NOTES LOCATION
BUT NO DESCRIPTION
4/70, J. BUSSARD:
SET BCSP BY PROPORTION
W/ 1 BT (see 000016)
1978; TVG: FD. ACRA (see 12
000023) Cor.

T-13

13

Index File No. 1769 CORNER RECORD (SEARCH) Contract or Survey No. _____
 (Ref. FSM 7151.4)
 T 14 S. R. 10 E. R.D. SISTERS County DESCHUTES Cor. No. T-17
 Merid. Willamette N.F. Deschutes State Oregon 1/4 Cor. of Section 26/27

CORNER DIAGRAM per legend



DESCRIBE CORNER MONUMENT FOUND
6/69 COOK; 1 1/4" PIN (see 000526)

DESCRIBE BEARING TREES OR OTHER OFFICIAL ACCESSORIES FOUND

PHOTO IDENTIFICATION DATA

Photo No. _____
 Filed At. _____
 Object Ident. _____
 Ident. By _____
Signature

DESCRIBE CORNER LOCATION RELATIVE TO NEAR-BY FEATURES, ALSO HOW TO REACH CORNER

CORNER LEGEND:

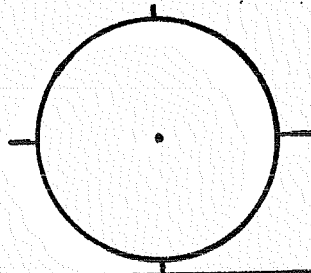
- | | | |
|--------------|------------------|------------------------|
| FS or Contr. | Unverified Other | |
| ○ | ◇ | Searched For/Not Found |
| ⊗ | ⊗ | Evidence Found/Accept. |
| ● | ◆ | Permanent Mon. Set/Fd. |

Searched By: _____ Title _____ Division _____ Headquarters _____ Date _____

CORNER RECORD (PERPETUATION)

MONUMENT: DESCRIBE NEW MONUMENT SET, OR WORK DONE TO PRESERVE EXISTING MONUMENT

MONUMENT STAMPED



ACCESSORIES : DESCRIBE NEW BT'S WITNESS OBJECTS ETC. ESTABLISHED, OR WORK DONE TO PRESERVE EXISTING EVIDENCE

Work Done By _____ Title _____ Date _____ State Registration No. or Agency _____

Plat of _____
Certified Cor. Record Prepared? Yes No Filed At _____ Co. Surveyor's Office Date _____

History of Surveys, G.L.O., etc. 1870, GLO: STONE 15 X 8 X 7, 23 CHS. N. of N. EDGE of MDW.
1969, COOK (000526)
1981, POVEY (000527) 1" RB

Index File No. 1769 T. 14 S., R. 10 E., W.M. Contract or Surv. No. _____ Cor. T-17

Index

File No. 1969

CORNER RECORD (SEARCH) Contract or

(Ref. FSM 7151.4)

Survey No. _____

Cor.

No. T-19

T 14 S. R. 10 E. R.D. SISTERS

County DESCHUTES

c/4 Cor. of

Merid. Willamette

N.F. Deschutes

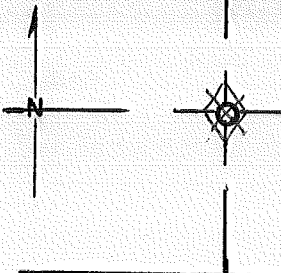
State Oregon

Section 26

CORNER DIAGRAM per legend

DESCRIBE CORNER MONUMENT FOUND

6/69, G. Cook; 1/2" PIN (see: 000526)



DESCRIBE BEARING TREES OR OTHER OFFICIAL ACCESSORIES FOUND

PHOTO IDENTIFICATION DATA

Photo No. _____

Filed At. _____

Object Ident. _____

Ident. By _____

Signature

DESCRIBE CORNER LOCATION RELATIVE TO NEAR-BY FEATURES, ALSO HOW TO REACH CORNER

CORNER LEGEND:

FS or Unverified

Contr. Other



Searched For/Not Found



Evidence Found/Accept.



Permanent Mon. Set/Fd.

Searched By: _____

Title _____

Division _____

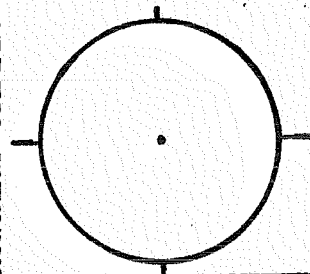
Headquarters _____

Date _____

CORNER RECORD (PERPETUATION)

MONUMENT : DESCRIBE NEW MONUMENT SET, OR WORK DONE TO PRESERVE EXISTING MONUMENT

MONUMENT STAMPED



ACCESSORIES : DESCRIBE NEW BT'S WITNESS OBJECTS ETC. ESTABLISHED, OR WORK DONE TO PRESERVE EXISTING EVIDENCE

Work Done By _____ Title _____ Date _____ State Registration No. or Agency _____

Flat, or Certified Cor. Record Prepared? Yes No Filed At _____ Co. Surveyor's Office Date _____

History of Surveys, G.L.O., etc.
1969, COOK (000526)
1981, POVEY (000527)

Index File No. 1969 T. 14 S., R. 10 E., W.M. Contract or Surv. No. Cor. F19

Index File No. 2169

CORNER RECORD (SEARCH)

(Ref. FSM 7.151.4)

Tract or Survey No. _____

Cor. No. T-21

T. 1A S. R. 10 E. R. D. SISTERS

County DESCHUTES

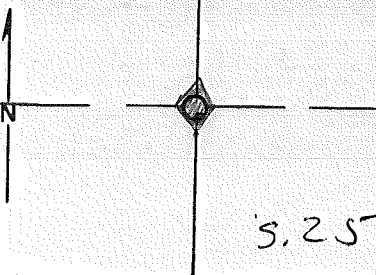
E/4 COR. of SEC. 26

Merid. WILLAMETTE

N.F. DESCHUTES State OREGON

WA COR. of SEC. 25

CORNER DIAGRAM PER LEGEND
S. 26



DESCRIBE CORNER MONUMENT FOUND
8/15 NEWTON. FD. STONE 22X10X? IN RING of STONES
SET 3" BCSP

DESCRIBE BEARING TREES OR OTHER OFFICIAL ACCESSORIES FOUND
RP_s RR SPIKE IN 6" PINE N E FT
" " " 18" PINE S W FT
ILLEGIBLE

PHOTO IDENTIFICATION DATA
Photo No. _____
Filed At. _____
Object Ident. _____
Ident. By _____
Signature

DESCRIBE CORNER LOCATION RELATIVE TO NEAR-BY FEATURES, ALSO HOW TO REACH CORNER

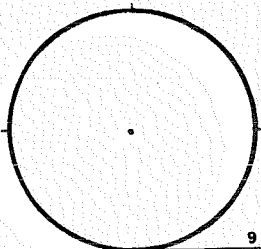
Corner Legend:
 Searched for/Not Found
 Evidence Found/Accept.
 Permanent Monument

Signature _____ Title _____ Division _____ Headquarters _____ Date _____
D-7100-52 (3/79)

CORNER RECORD (PERPETUATION)

MONUMENT DESCRIBE NEW MONUMENT SET, OR WORK DONE TO PRESERVE EXISTING MONUMENT

MONUMENT STAFFED



9

ACCESSORIES DESCRIBE NEW BT'S WITNESS OBJECTS ETC. ESTABLISHED, OR WORK DONE TO PRESERVE EXISTING EVIDENCE

10

Work Done By _____ Title _____ Date _____ State Registration No. _____
or Agency _____
PLAT PREPARED OR
Certified Cor. Record Prepared? Yes No Filed At: **Co. SURVEYOR'S OFFICE** Date _____

11

1870, GLO: STONE 22X10X7, 12CHS. S, REMARKS OF SQUAW CR.
1975, NEWTON: FD. STONE, SET BCSP
1981, PUEY: FD. BCSP 464 FT. EAST OF SQUAW CR. (000527)

12

Index File No. 2169 T. 14 S., R. 10 E., W.M.

Tract or Surv. No.

Cor. T-21 13

Index
File No. 2269

CORNER RECORD (SEARCH)
(Ref. FSM 7.151.4)

Tract or
Survey No.

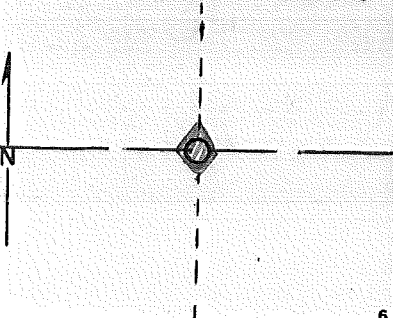
Cor.
No. 7-22

T. 14 S. R. 10 E. R.D. SISTERS
Merid. WILLAMETTE

County DESCHUTES
N.F. DESCHUTES State OREGON

10/16 COR. of SEC. 25
COR. of SEC.

CORNER DIAGRAM PER LEGEND



DESCRIBE CORNER MONUMENT FOUND
8/195 NEWTON, SET 3" BCSP IN CONCRETE

DESCRIBE BEARING TREES OR OTHER OFFICIAL ACCESSORIES FOUND
RP3: RR SPIKE IN 14" PINE S W FT.
" " " 10" " N E 6387 FT.

PHOTO IDENTIFICATION DATA

Photo No. _____
Filed At. _____
Object Ident. _____
Ident. By _____
Signature

DESCRIBE CORNER LOCATION RELATIVE TO NEAR-BY FEATURES, ALSO HOW TO REACH CORNER

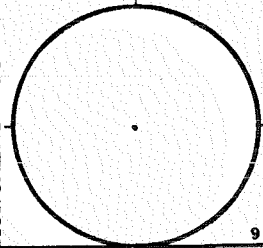
Corner Legend:
 Searched for/Not Found
 Evidence Found/Accept
 Permanent Monument

Signature _____ Title _____ Division _____ Headquarters _____ Date _____
D-7100-52 (3/79)

CORNER RECORD (PERPETUATION)

MONUMENT DESCRIBE NEW MONUMENT SET, OR WORK DONE TO PRESERVE EXISTING MONUMENT

MONUMENT SET



9

ACCESSORIES DESCRIBE NEW BT'S WITNESS OBJECTS ETC. ESTABLISHED, OR WORK DONE TO PRESERVE EXISTING EVIDENCE

10

Work Done By _____ Title _____ Date _____ State Registration No. _____
 or Agency _____
 PLAT PREPARED OR
 Certified Cor. Record Prepared? Yes No Filed At: **Co. SURVEYOR'S OFFICE** Date _____

11

REMARKS

12

Index File No. 2269 T. 14 S., R. 10 E., W.M.

Tract or Surv. No.

Cor. 7-22

13

Index File No. 2369

CORNER RECORD (SEARCH)
(Ref. FSM 7.151.4)

Tract or Survey No. _____

Cor. No. T-23

T. 14 S. R. 10 E. R.D. SISTERS

County DESCHUTES

COR. of SEC. 25

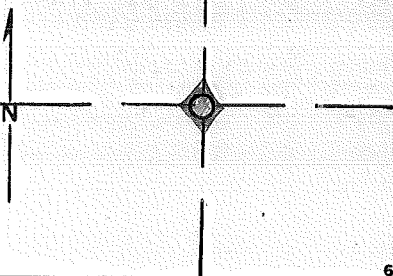
Merid. WILLAMETTE

N.F. DESCHUTES

State OREGON

COR. of SEC. _____

CORNER DIAGRAM PER LEGEND



DESCRIBE CORNER MONUMENT FOUND

8/15 NEWTON: SET 4" Ø BCSP IN CONCRETE NORTH OF CANYON TRIM

DESCRIBE BEARING TREES OR OTHER OFFICIAL ACCESSORIES FOUND

RPs: RR SPIKE IN 12" PINE NE 20³⁵ FT.
RR SPIKE IN 8" PINE NW 700 FT.

PHOTO IDENTIFICATION DATA

Photo No. _____
Filed At. _____
Object Ident. _____
Ident. By _____
Signature

DESCRIBE CORNER LOCATION RELATIVE TO NEAR-BY FEATURES, ALSO HOW TO REACH CORNER

Corner Legend:

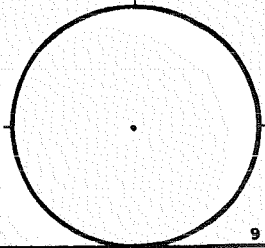
- Searched for/Not Found
- Evidence Found/Accept
- Permanent Monument

Signature _____ Title _____ Division _____ Headquarters _____ Date _____ D-7100-52 (3/79)

CORNER RECORD (PERPETUATION)

MONUMENT DESCRIBE NEW MONUMENT SET, OR WORK DONE TO PRESERVE EXISTING MONUMENT

MONUMENT SET/FILED



ACCESSORIES DESCRIBE NEW BT'S WITNESS OBJECTS ETC. ESTABLISHED, OR WORK DONE TO PRESERVE EXISTING EVIDENCE

10

Work Done By _____ Title _____ Date _____ State Registration No. _____
or Agency _____
PLAT PREPARED OR
Certified Cor. Record Prepared? Yes No Filed At: **Co. SURVEYOR'S OFFICE** Date _____

11

REMARKS

12

Index File No. **2369 T. 14 S., R. 10 E., W.M.** Tract or Surv. No. _____ Cor. **T-23** 13

Index File No. 2469

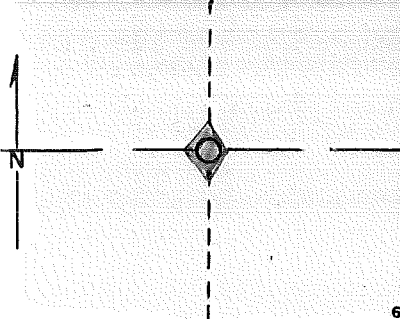
CORNER RECORD (SEARCH)
(Ref. FSM 7.151.4)

Tract or Survey No. _____

Cor. No. T-24

T. 14 S. R. 10 E. R.D. SISTERS County DESCHUTES EC/6 COR. of SEC. 2.5
Merid. WILLAMETTE N.F. DESCHUTES State OREGON COR. of SEC. _____

CORNER DIAGRAM PER LEGEND



DESCRIBE CORNER MONUMENT FOUND

8 1/2 NEWTON SET 6" C.I. PIPE W/ BC in CONCR. 2

DESCRIBE BEARING TREES OR OTHER OFFICIAL ACCESSORIES FOUND

RP's; RR SPIKE in 8" JUNK. N E 10⁰⁴ FT.
" " " SE 60⁸³ FT.
UNRECORDED

PHOTO IDENTIFICATION DATA

Photo No. _____
Filed At. _____
Object Ident. _____
Ident. By _____
Signature 7

DESCRIBE CORNER LOCATION RELATIVE TO NEAR-BY FEATURES, ALSO HOW TO REACH CORNER

_____ 3

Corner Legend:

- Searched for/Not Found
- Evidence, Found/Accept
- Permanent Monument

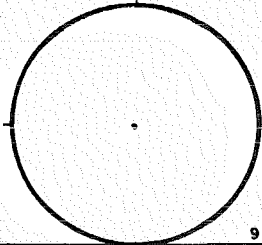
Signature _____ Title _____ Division _____ Headquarters _____ Date _____

D-7100-52 (3/79)

CORNER RECORD (PERPETUATION)

MONUMENT DESCRIBE NEW MONUMENT SET, OR WORK DONE TO PRESERVE EXISTING MONUMENT

MONUMENT STARTED



ACCESSORIES DESCRIBE NEW BT'S WITNESS OBJECTS ETC. ESTABLISHED, OR WORK DONE TO PRESERVE EXISTING EVIDENCE

Work Done By _____ Title _____ Date _____ State Registration No. or Agency _____
PLAT PREPARED OR
Certified Cor. Record Prepared? Yes No Filed At: Co. SURVEYOR'S OFFICE Date

REMARKS

Index File No. 2469 T. 14 S., R. 10 E., W.M.

Tract or Surv. No.

Cor. 7-24 13

Index File No. 2569

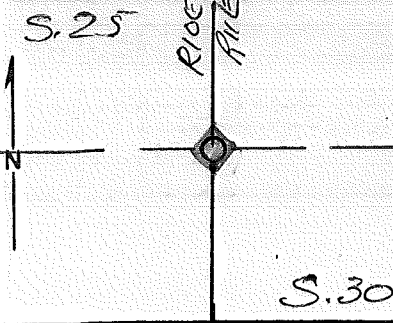
CORNER RECORD (SEARCH)
(Ref. FSM 7.151.4)

Tract or Survey No. _____ Cor. No. T-25

T. 14 S. R. 10 E. R.D. SISTERS County DESCHUTES ~~ESA~~ COR. of SEC. 25

Merid. WILLAMETTE N.F. DESCHUTES State OREGON W/A COR. of SEC. 30

CORNER DIAGRAM PER LEGEND



DESCRIBE CORNER MONUMENT FOUND

8/75 NEWTON; JET FD. ORIG. STONE
BC

DESCRIBE BEARING TREES OR OTHER OFFICIAL ACCESSORIES FOUND

<u>RPS;</u>	<u>RR SPIKE</u>	<u>IN</u>	<u>NW</u>	<u>FT.</u>
"	"	"	<u>NE</u>	<u>FT.</u>

PHOTO IDENTIFICATION DATA

Photo No. _____
 Filed At. _____
 Object Ident. _____
 Ident. By _____
Signature

DESCRIBE CORNER LOCATION RELATIVE TO NEAR-BY FEATURES, ALSO HOW TO REACH CORNER

Corner Legend:

- Searched for/Not Found
- Evidence Found/Accept.
- Permanent Monument

Signature _____ Title _____ Division _____ Headquarters _____ Date _____ D-7100-52 (3/79)

2

3

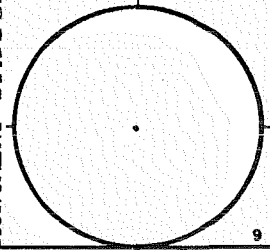
1

5

CORNER RECORD (PERPETUATION)

MONUMENT DESCRIBE NEW MONUMENT SET, OR WORK DONE TO PRESERVE EXISTING MONUMENT

MONUMENT SET/SEE



9

ACCESSORIES DESCRIBE NEW BT'S WITNESS OBJECTS ETC. ESTABLISHED, OR WORK DONE TO PRESERVE EXISTING EVIDENCE

10

Work Done By _____ Title _____ Date _____ State Registration No. or Agency _____

PLAT PREPARED OR
Certified Cor. Record Prepared ? Yes No

Filed At:

Co. SURVEYOR'S OFFICE Date

11

REMARKS

12

Index File No. 2569 T. 14 S., R. 10 E., W. M.

Tract or Surv. No.

Cor. T-25 13

Index File No. H-5 0570

CORNER RECORD (SEARCH)

Tract or Survey No. 000243 Cor. No. U-05

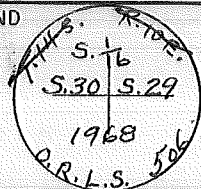
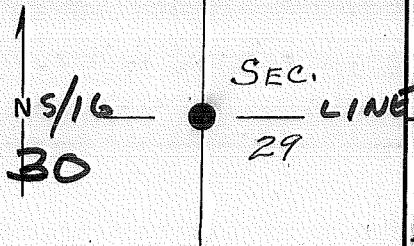
T M.S. R. 10E. R.D. SISTERS County DESCHUTES

S 1/16 Cor. SEC. 29 30

Merid. WILLAMETTE N.F. DESCHUTES State OREGON

CORNER DIAGRAM S 1/16

DESCRIBE CORNER MONUMENT FOUND



2 1/2" BCSP
136, 6 1/2"

DESCRIBE BEARING TREES OR OTHER OFFICIAL ACCESSORIES FOUND

The cap being 3" above the mound, and from which bears:

- A Juniper 7" dia, N 56°45' E-21.35' dist marked S 1/16 S29 BT
- A Pine 6" dia, S 39°31' W-5.18' dist. marked S 1/16 S30 BT

PHOTO IDENTIFICATION DATA

Photo No. _____
 Filed At. _____
 Object Ident. _____
 Ident. By _____
Signature

DESCRIBE CORNER LOCATION RELATIVE TO NEAR-BY FEATURES, ALSO HOW TO REACH CORNER

~~REF. COR. # V-05 - THIS POINT MUST BE RE-SET DUE~~
~~THOMPSON'S MIS-CALL FOR COR V-05 000PS THAT WAS V-09~~

PLANE COORDINATE POSITION DATA

State _____ Zone _____
 X _____
 Y _____
 Etab. By _____
Agency

Signature RALPH P. THOMPSON

Title O.R.L.S.

Division

Headquarters FENDELTON, ORE.

Date 6-68

7100-52

REV. 65 5

CORNER RECORD (PERPETUATION)

MONUMENT. DESCRIBE NEW MONUMENT SET, OR WORK DONE TO PRESERVE EXISTING MONUMENT

9

ACCESSORIES : DESCRIBE NEW BT's WITNESS OBJECTS ETC. ESTABLISHED, OR WORK DONE TO PRESERVE EXISTING EVIDENCE

10

Work Done By _____ Title PLS Date _____ State Registration No. OA-506
or Agency _____

Certified Cor. Record Prepared ? Yes No Filed At: _____ Date _____

11

REMARKS

Index File No. 0570 T. 1A5 R. 10EW M.

Tract or Surv. No. 000243 Cor. 4-05¹²₃

Index File No. U-7 0770

CORNER RECORD (SEARCH)

Tract or Survey No. 000243 Cor. No. U-07

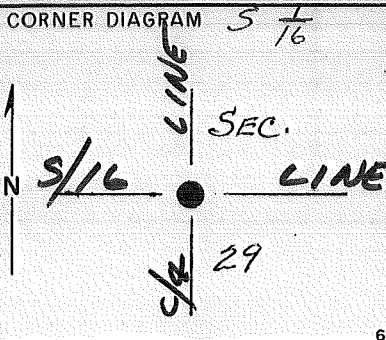
T 14 S. R. 10 E.

R.D. SISTERS County DESCHUTES

50/16 Cor. Sec. 29

Merid. WILLAMETTE

N.F. DESCHUTES State OREGON



DESCRIBE CORNER MONUMENT FOUND

2 1/2" BCSP
RSG. 6"

DESCRIBE BEARING TREES OR OTHER OFFICIAL ACCESSORIES FOUND

The cap being 4" above the mound, and from which bears:
 A Juniper 5" dia, N 65°33' E-55.73' dist marked CS 1/16 S29 BT
 A Juniper 8" dia, S 12°58' W-79.95' dist marked CS 1/16 S29 BT

PHOTO IDENTIFICATION DATA

Photo No. _____
 Filed At. _____
 Object Ident. _____
 Ident. By _____
 Signature _____ 7

DESCRIBE CORNER LOCATION RELATIVE TO NEAR-BY FEATURES, ALSO HOW TO REACH CORNER

VIS. by N.K. 11/80

PLANE COORDINATE POSITION DATA

State _____ Zone _____
 X _____
 Y _____
 Estab. By _____
 Agency _____ 8

Signature RALPH P. THOMPSON Title O.R.L.S. Division _____ Headquarters PENDELTON, ORE. Date 6-68 4

CORNER RECORD (PERPETUATION)

MONUMENT DESCRIBE NEW MONUMENT SET, OR WORK DONE TO PRESERVE EXISTING MONUMENT

ACCESSORIES : DESCRIBE NEW BT's WITNESS OBJECTS ETC. ESTABLISHED, OR WORK DONE TO PRESERVE EXISTING EVIDENCE

Work Done By _____ Title PLS Date 1968 State Registration No. or Agency OR-506

Certified Cor. Record Prepared ? Yes No Filed At: _____ Date _____

REMARKS

Index File No. 0770 T. 14 S. R. 10 EW M.

Tract or Surv. No. 000243 Cor. U-07

Index File No. 0970

CORNER RECORD (SEARCH)

(Ref. FSM 7.151.4)

Tract or Survey No. _____

Cor. No. U-09

T. 14 S. R. 10 E. R.D. SISTERS

County DESCHUTES

S/16 COR. of SEC. 28

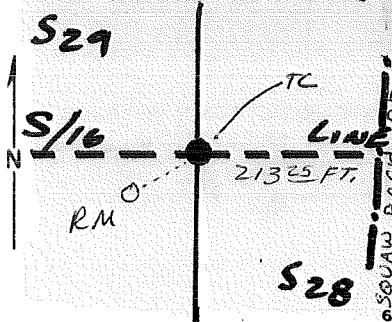
Merid. WILLAMETTE

N.F. DESCHUTES

State OREGON

COR. of SEC. _____

CORNER DIAGRAM PER LEGEND



DESCRIBE CORNER MONUMENT FOUND

In 1970, J. Bussard noted a discrepancy between Thompson's monument at the SW Corner of Section 28 and a steel rod set by Aubrey Perry in 1962. Correspondence on file indicates Perry's steel rod should be the correct location. Bussard re-monumented the SW Corner, replacing Perry's steel rod, and in turn re-monumenting the S/16 Corner by survey between the correct SW Corner and the W/4 Corner.

Evidence found, 1981:

DES Both monuments as called for, Thompson's with attendant BT's and Bussard's with attendant RP's.

Perpetuation work done, 1981:

Placed mound of stones around Bussard's monument and converted his RP's into BT's. Marked Thompson's monument as a Reference Monument.

As witnesses to the True Corner:

- DES a 4" ponderosa pine bears S 61 $\frac{1}{2}$ ° E 12.79 feet to a 60d nail in SE base, marked X BT;
- an 8" ponderosa pine bears S 01° W 14.69 feet to a 60d nail in east base, marked S/16 S29 BT; and
- a 2 $\frac{1}{2}$ " brass-capped steel pipe rising 7" bears S 50 $\frac{1}{2}$ ° W 22.90 feet.

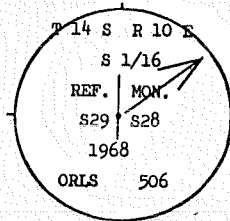
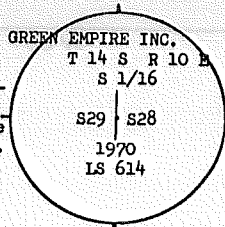


PHOTO IDENTIFICATION DATA

Photo No. _____
 Filed At. _____
 Object Ident. _____
 Ident. By _____
 Signature _____

Corner Legend:

- Searched for/Not Found
- Evidence Found/Accept
- Permanent Monument

Signature R. OMAN

Title PLS

Division S.O.

Headquarters BAND


Date 9/81

D-7100-52 (3/79)

CORNER RECORD (PERPETUATION)

MONUMENT. DESCRIBE NEW MONUMENT SET, OR WORK DONE TO PRESERVE EXISTING MONUMENT

MONUMENT SET/RE-SET



ACCESSORIES. DESCRIBE NEW BT'S WITNESS OBJECTS ETC. ESTABLISHED, OR WORK DONE TO PRESERVE EXISTING EVIDENCE

SEE FRONT

Work Done By R. OMAN Title PLS Date 5/81 State Registration No. or Agency 7022

PLAT PREPARED OR Certified Cor. Record Prepared? Yes No Filed At: Deschutes Co. SURVEYOR'S OFFICE Date

REMARKS
1968; R. THOMPSON; SET BCSP w/ 2 BT's
1970; J. BUSSARD; RESET THOMPSON'S BCSP DUE ERROR AT SEC. COR. TO SOUTH (see: 0000-6)
1975; J. BUSSARD (see: 000238)

Index File No. 0970 T. 14 S., R. 10 E., W.M. Tract or Surv. No. Cor. - U-09

USDA-FOREST SERVICE

index

File No. 1170

CORNER RECORD (SEARCH)

(Ref. FSM 7.151.4)

Tract or Survey No. _____

Cor. No. 4-11

T. 14 S. R. 10 E. R.D. SISTERS

County DESCHUTES

CS/16 COR. of SEC. 28

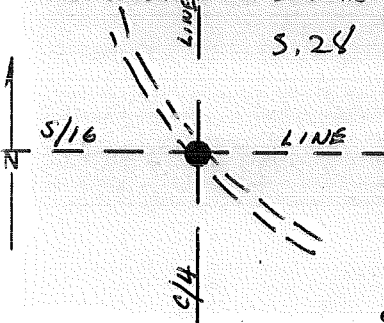
Merid. WILLAMETTE

N.F. DESCHUTES

State OREGON

COR. of SEC. _____

CORNER DIAGRAM PER LEGEND



DESCRIBE CORNER MONUMENT FOUND

3" ALUM. CAP ON 2 1/2" ALUM. PIPE BURIED 6" ~~28~~

DESCRIBE BEARING TREES OR OTHER OFFICIAL ACCESSORIES FOUND

RP'S MADE BY BUSSARD IN 1970 ARE GONE.
STEEL RODS SET FOR SUBDIVISIONS

PHOTO IDENTIFICATION DATA

Photo No. _____

Filed At. _____

Object Ident. _____

Ident. By _____

Signature

DESCRIBE CORNER LOCATION RELATIVE TO NEAR-BY FEATURES, ALSO HOW TO REACH CORNER

20' EAST OF THE EAST EDGE OF INDIAN FORD ROAD.

Corner Legend:

Searched for/Not Found

Evidence Found/Accept

Permanent Monument

Signature

R. OMAN

Title

PLS

Division

S.O

Headquarters

BEND

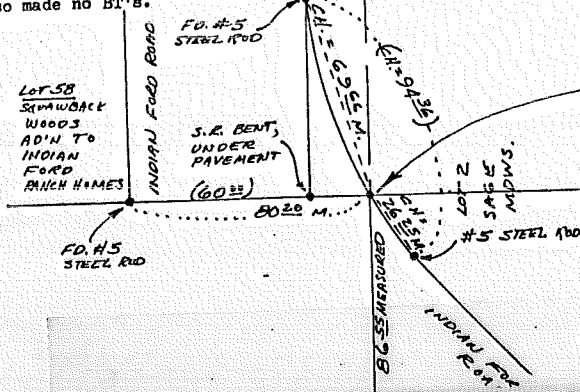
Date

5/81

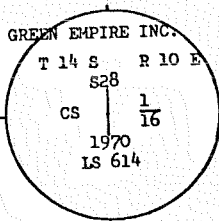
D-7100-52 (3/79)

CORNER RECORD (PERPETUATION)

Description of monument and accessories established to perpetuate the original location of this corner: Field measurements from steel rods to aluminum cap for reference. Most trees are in jeopardy, so made no BT's.

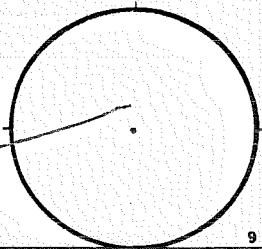


MONUMENT STAMPED:



MONUMENT

MONUMENT STAMPED



TO PRESERVE EXISTING EVIDENCE

REGISTERED
 PROFESSIONAL
 LAND SURVEYOR

 OREGON
 JULY 9, 1965
 RAYMOND E. OMAN
 702

Work Done By R. OMAN Title PLS Date 5/81 State Registration No. 702
 or Agency
PLAT PREPARED OR
 Certified Cor. Record Prepared? Yes No Filed At: Co. SURVEYOR'S OFFICE Date _____

1970, J. BOSSARD 1/2 BT B CAP W/2 RPS — REMARKS (See: 000076)

Index File No. 1170 T. 14 S., R. 10 E., W.M. Tract or Surv. No. _____ Cor. U-11

USDA-FOREST SERVICE

Index File No. 0175

CORNER RECORD (SEARCH)

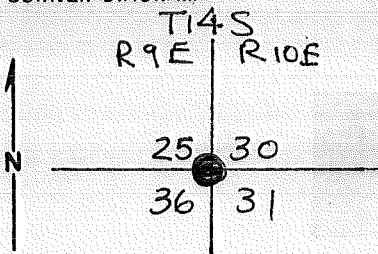
(Ref. FSM 7151.4)

Tract or Survey No. _____ Cor. No. V-01

T 14S R. 10E R.D. Sisters County Deschutes NW Sec Cor

Merid. W^{mn} N.F. Deschutes State Oregon S. 31

CORNER DIAGRAM



DESCRIBE CORNER MONUMENT FOUND

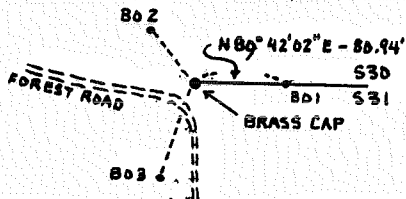
I found Cook's monument and only 1 remaining B.T., which was the NE tree. All the other B.T.'s were taken out by road construction.

OFFICIAL ACCESSORIES FOUND

PHOTO IDENTIFICATION DATA

Photo No. _____
Filed At. _____
Object Ident. _____
Ident. By _____
Signature _____

DESCRIBE CORNER LOCATION RELATIVE TO NEAR-BY FEATURES, ALSO HOW TO REACH CORNER



PLANE COORDINATE POSITION DATA

State _____ Zone _____
X _____
Y _____
Estab. By _____
Agency _____

Signature William B. Ham

Title PHS

Division CS

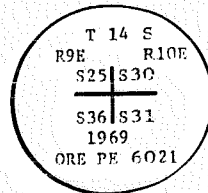
Headquarters SO

Date 5/92

FS-7100-52 (3/88)

CORNER RECORD (PERPETUATION)

MONUMENT: DESCRIBE NEW MONUMENT SET, OR WORK DONE TO PRESERVE EXISTING MONUMENT



From Cook's found Brass Cap I established the following accessories: 30

- 1) A 1-1/4" Aluminum Cap on a 5/8"x30" rebar set flush in the ground marked BO 1 31
 PLS 2111 1992. (This object was set on the section line between Sec. 's 30 and 31
 and bears N 89°42' 02"E at 80.94 feet.)
- 2) A 1-1/4" Aluminum Cap on a 5/8" rebar set flush in the ground bears N 19°12' 22"W
 at 52.79 feet, marked BO 2 S25 PLS 2111 1992.
- 3) A 1-1/4" Aluminum Cap on a 5/8" rebar set flush in the ground bears S 25°41' 39"W
 at 72.18 feet, marked BO 3 S36 PLS 2111 1992.

TO PRESERVE EXISTING EVIDENCE

Work Done By William B. Ham Title PLS Date 5/92 State Registration No. 2396
 or Agency

Certified Cor. Record Prepared? No Filed At: Deschutes Co. Date 5/18/92

- | | |
|--|---|
| <p><u>8/20/1870</u> - Corner established in original survey by J. McClung under G.L.O. contract No. 138. (Orig. Calls: Set stone 12x10x7 for cor to sec 25, 30, 31 & 36 from which a Pine 45 in dia bears N 30°E. 74 lks. dist.</p> <p><u>4/5/1922</u> - Corner was maintained in a Resurvey by F. Mensch under G.L.O. contract No. 81. He found the orig. stone broken in pieces with identifiable marks and the orig. B.T. He set a new stone 22x14x10 with 5 notches on N. and 1 notch S. edges and established 3 new B.T.'s.</p> <p><u>9/1969</u> - G. Cook, OR. P.E. #6021, filed a survey plat and land corner certificate</p> | <p>He reset the corner using a 3" Brass-Capped Steel Pipe rising 6" from the orig. NE B.T. which was a rotting stump. He established 4 new B.T.'s.</p> <p><u>12/15/1971</u> - J. Bussard, L.S. #599, filed a survey plat for a sectional subdivision in S.31 in which he found a held Cook's Brass Cap.</p> |
|--|---|

Index File No.

0175

T.

14

R.

10

WHAT

GPO: 1986 O-439-075

Cor. V-01

LAND CORNER RECORD
(Rectangular)


V-03 5680-2
Dist. Sisters

1. T14S R10E No. ~~43~~ ⁰³⁷¹ Cor. $\frac{1}{4}$ MerWill State Oregon N. F. Deschutes

2. Corner Status

3. Original Description Vol. Page Where Recorded

4. Description of Corners: Set stone 14x12x7 for $\frac{1}{4}$ sec. cor.



5. Investigation Notes: At time of original survey, the surveyor failed to leave sufficient evidence for corner identification.

7. Photo Identification

Photo No. _____
Ident. By: _____

8. Plane Coordinate Position Data

State _____ Zone _____
X _____
Y _____
Estab. By _____
Field Book No. _____
Where Filed _____

Vis. by N.K. 11/80
Location: Southeasterly along road 1393, 1.35 miles from junction 1393-1424, ~~Corner is set north of rd.~~ then 1/2 mile east on posted line.

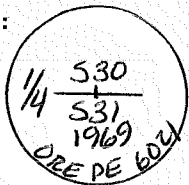
9. Evaluation

Authentic _____
Needs Verif. Monument _____
Re-estab. Survey _____
Land Status _____

6. Signed O. Tringali Title Hwy. Eng. Date 6-4-63

PERPETUATION RECORD

10. Monument:



At the point of the ^{re-established} S $\frac{1}{4}$ corner, Sec. 30, I set ---
MONUMENT RISING 2" , ABOUT 965' W of US HWY. 20

11. Accessories

a 10" pine, S. $49^{\circ}14'W$, 101.09 ft., scribed $\frac{1}{4}$ S. 31 B.T.
an 18" " , N. $22^{\circ}32'W$, 60.77 ft., " $\frac{1}{4}$ S. 30 B.T.

✓ck by 9/79
George PLS
Colvin 102.

SEE: 000075
SEE: 000129

Field Book _____ Page _____

12. Set By Geo. Cook Title ORE PE
License 6021 Agency _____ Date 7/14/67

13. Recorded By _____ Volume _____ Page _____
9/19/68 Bend (Agency) Deschutes Oregon
(Date) (City) (County) (State)

14. Remarks:

ALL B.T.'S OK 7/79 Rms

NO GUARD POST OR FS B.T. TAGS.

Index File No. 0471

CORNER RECORD (SEARCH)

(Ref. FSM 7151.4)

Tract or Survey No. 000274

Cor. No. V-4

T 14S., R. 10E.,

R.D. Sisters

County Deschutes

Merid. Will

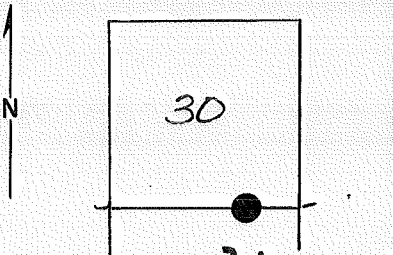
N.F. Deschutes

State Oregon

E 1/4 Cor Sec 30 31

CORNER DIAGRAM

DESCRIBE CORNER MONUMENT FOUND



MID-POINT ERROR SHOWN IN CWEC PLAT (000129) ~ COOK'S
BC ± 12 W. of TRUE POINT

COOK: $1306 \frac{13}{100} + 1306 \frac{13}{100} = 2612 \frac{26}{100}$ $\delta = 0 \frac{58}{100}$

CWEC: $1305 \frac{42}{100} + 1307 \frac{42}{100} = 2612 \frac{84}{100}$

DESCRIBE BEARING/TREES OR OTHER OFFICIAL ACCESSORIES FOUND

$\delta = 0 \frac{71}{100}$ $\delta = 1 \frac{29}{100}$

PHOTO IDENTIFICATION DATA

Photo No. _____

Filed At. _____

Object Ident. _____

Ident. By _____

Signature _____

PLANE COORDINATE POSITION DATA

State _____ Zone _____

X _____

Y _____

Estab. By _____

Agency _____

Signature N.K.

Title S.A.

Division _____

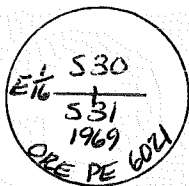
Headquarters S.O.

Date 11/80

7100-52 (3/68)

CORNER RECORD (PERPETUATION)

MONUMENT: DESCRIBE NEW MONUMENT SET, OR WORK DONE TO PRESERVE EXISTING MONUMENT



At the point of the established E $\frac{1}{16}$ of Sec. 30 and 31, I set--
 2 $\frac{1}{2}$ " BCSP RSG. 3"
 ABOUT 355' E of U.S. HWY. 20

ACCESSORIES: DESCRIBE NEW BT'S WITNESS OBJECTS ETC. ESTABLISHED, OR WORK DONE TO PRESERVE EXISTING EVIDENCE

a 14" pine, S. 02° 26' W., 25.64 ft., scribed E. $\frac{1}{16}$ S. 31 B.T.
 a 12" " , N. 36° 42' W., 96.10 ft., " E. $\frac{1}{16}$ S. 30 B.T.
 SOUTH → 25 93 PER C.W.E.C.
 32° 30' 95 35 PER C.W.E.C.

Work Done By. Geo. Cook Title PE Date 7/14/67 State Registration No. 6021
 or Agency
 Certified Cor. Record Prepared? Yes No Filed At: Deschutes County Date 9/19/69

REMARKS

Index File No. 0471

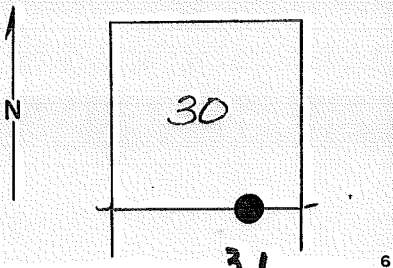
CORNER RECORD (SEARCH)
(Ref. FSM 7151.4)

Tract or Survey No. 000294 Cor. No. V-4

T 14S., R. 10E., R.D. Sisters County Deschutes
Merid. Will N.F. Deschutes State Oregon

E 1/4 Cor Sec 308/31

CORNER DIAGRAM



DESCRIBE CORNER MONUMENT FOUND

MID-POINT ERROR SHOWN IN CWEC PLAT (000129) ~ COOK'S
BC ± 12 W. of TRUE POINT
COOK: $1306^{13} + 1306^{13} = 2612^{26}$ $\delta = 0^{58}$
CWEC: $1305^{42} + 1307^{42} = 2612^{84}$

DESCRIBE BEARING/TREES OR OTHER OFFICIAL ACCESSORIES FOUND

$\delta = 0^{71}$ $\delta = 1^{29}$

PHOTO IDENTIFICATION DATA

Photo No. _____
Filed At. _____
Object Ident. _____
Ident. By _____
Signature _____

DESCRIBE CORNER LOCATION RELATIVE TO NEAR-BY FEATURES, ALSO HOW TO REACH CORNER

PLANE COORDINATE POSITION DATA

State _____ Zone _____
X _____
Y _____
Estab. By _____
Agency _____

Signature N.K.

Title S.A.

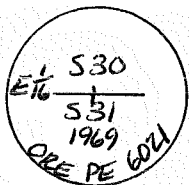
Division _____

Headquarters S.O.

Date 11/80 7100-52 (3/68)

CORNER RECORD (PERPETUATION)

MONUMENT: DESCRIBE NEW MONUMENT SET, OR WORK DONE TO PRESERVE EXISTING MONUMENT



At the point of the established E 1/16 of Sec. 30 and 31, I set---

2 1/2" BCS P RSG. 3"

ABOUT 355' E of U.S. HWY. 20

ACCESSORIES: DESCRIBE NEW BT'S WITNESS OBJECTS ETC. ESTABLISHED, OR WORK DONE TO PRESERVE EXISTING EVIDENCE

a 14" pine, S. 02° 26' W., 25.64 ft., scribed E. 1/16 S. 31 B.T.
SOUTH 25' 72 PER CWT

a 12" " , N. 36° 42' W., 96.10 ft., " E. 1/16 S. 30 B.T.
32° 30' 95' 35 PER CWT

Work Done By. Geo. Cook Title PE Date 7/14/67 State Registration No. 6021
 or Agency

Certified Cor. Record Prepared? Yes No Filed At: Deschutes County Date 9/19/69

REMARKS

Index File No. V-5 0571

CORNER RECORD (SEARCH)

Set: 000129
Tract or Survey No. 00243

Cor. No. V-05

T 14 S. R. 10 E

R.D. SISTERS County DESCHUTES

SE Sec. Cor. 30

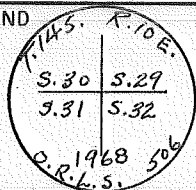
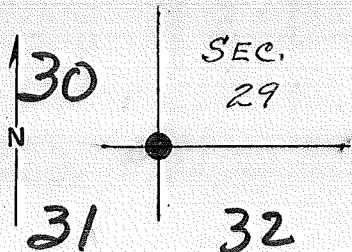
Merid. WILLAMETTE

N.F. DESCHUTES State OREGON

NW Q Sec. 32

CORNER DIAGRAM SEC. COR.

DESCRIBE CORNER MONUMENT FOUND



2 1/2" BCSP
R56.5"

DESCRIBE BEARING TREES OR OTHER OFFICIAL ACCESSORIES FOUND

The cap being 2" above the mound, and from which bears:
 A Juniper 4" dia, N 76°17' E-49.77' dist marked THIS R10E S29 BT
 A Pine 9" dia, S 31°38' E-44.50' dist marked THIS R10E S32 BT
 A Juniper 6" dia (with a 4" Juniper alongside, fork of the two is at 1' from ground) S 59°41' W-59.12' dist marked THIS R10E S31 BT
 A Juniper 7" dia, N 58°47' W-23.28' dist marked THIS R10E S30 BT

DESCRIBE CORNER LOCATION RELATIVE TO NEAR-BY FEATURES, ALSO HOW TO REACH CORNER

PHOTO IDENTIFICATION DATA

Photo No. _____
 Filed At. _____
 Object Ident. _____
 Ident. By _____
 Signature _____

PLANE COORDINATE POSITION DATA

State _____ Zone _____
 X _____
 Y _____
 Estab. By _____
 Agency _____

Vis. by A.H. 11/80
 Title _____
 Division _____

WHAT CONDITIONS BT'S ?
 Headquarters _____
 Date _____

RALPH P. THOMPSON

O.R.L.S.

PENDELTON, ORE.

6-68

7100-52

REV. 65 5

CORNER RECORD (PERPETUATION)

MONUMENT DESCRIBE NEW MONUMENT SET, OR WORK DONE TO PRESERVE EXISTING MONUMENT

9

ACCESSORIES : DESCRIBE NEW BT'S WITNESS OBJECTS ETC. ESTABLISHED, OR WORK DONE TO PRESERVE EXISTING EVIDENCE

10

Work Done By R. THOMPSON Title PLS Date _____ State Registration No. OR-506
or Agency _____

Certified Cor. Record Prepared ? Yes No Filed At: _____ Date _____

11

REMARKS

Index File No. 0511 T. 14 S R. 10 EW M.

Tract or Surv. No. 000243

Cor. V-05

12

13

USDA-FOREST SERVICE

Index

File No. 0971

CORNER RECORD (SEARCH)

(Ref. FSM 7.151.4)

Tract or

Survey No.

Cor.

No. V-09

T. 14 S. R. 10

E. R.D. SISTERS

County DESCHUTES

SE COR. of SEC. 29

Merid. WILLAMETTE

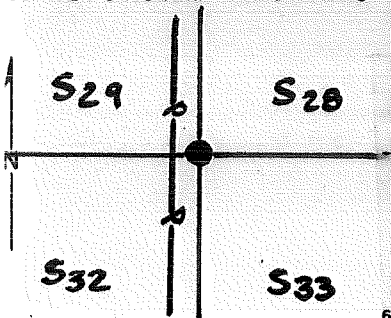
N.F. DESCHUTES

State OREGON

NW COR. of SEC. 33

CORNER DIAGRAM PER LEGEND

DESCRIBE CORNER MONUMENT FOUND



In 1970, J. Bussard noted a discrepancy between Thompson's monument at this location and a steel rod set by Aubrey Perry in 1962. Correspondence on file indicated Perry's steel rod should be the correct location. Bussard re-monumented this corner, replacing Perry's steel rod.

Evidence found, 1981:

Both monuments as called for, Thompson's rising about 6" with attendant BT's and Bussard's rising 0" with attendant RP's. The original stone, 12 X 10 X 9 with 4 notches was found alongside Thompson's monument. Bussard mentions the fact that a powerline is now in the area. The powerline runs about 7 feet east of the Perry/Bussard location. It would have been no trick at all for the line crew to have moved the monument even by accident inasmuch as a pole lies within 12 feet of the Perry/Bussard location. Fortunately, no one has used Thompson's monument for survey control.

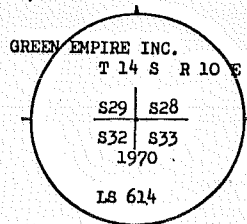


PHOTO IDENTIFICATION DATA

Photo No. _____

Filed At. _____

Object Ident. _____

Ident. By _____

Signature

Corner Legend:

Searched for/Not Found

Evidence Found/Accept.

Permanent Monument

Signature

R. Oman

Title

PLS.

Division

S.O.

Headquarters

BEND

Date

5/81

D-7100-52 (3/79)

CORNER RECORD (PERPETUATION)

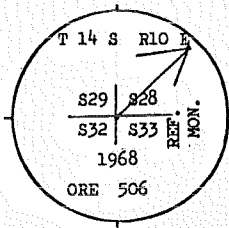
MONUMENT. DESCRIBE NEW MONUMENT SET, OR WORK DONE TO PRESERVE EXISTING MONUMENT

Perpetuation work done, 1981:


Buried original stone alongside Bussard's monument. Placed stone mound around Bussard's monument. Marked Thompson's monument as a reference monument. Established BT's for Bussard's monument.

As witnesses:

- a 6" juniper bears S 55° W 35.44 feet to a 60d nail in the south side, marked T14S R10E S32 BT;
- a 13" ponderosa pine bears N 49° W 47.68 feet to a 60d nail in the west side, marked T14S R10E S29 BT;
- Thompson's brass-capped steel pipe bears S 50X° W 45.65 feet;
- a 9" power pole bears S37X° W 11.97 feet to a PK nail in the NW side;
- a 6" ponderosa pine bears N 35° E 84.25 feet to a 60d nail in the SW side, marked by Thompson;
- an 11" ponderosa pine bears S 16X° E 54.18 feet to a 60d nail in the E side, marked T14S R10E S33 BT.



MONUMENT SET/STAFFED



SERVE EXISTING EVIDENCE

REGISTERED
PROFESSIONAL
LAND SURVEYOR
[Signature]
OREGON
JULY 9, 1965

ACCESS

Work Done By _____ Title _____ Date _____ State Registration No. _____
or Agency _____
PLAT PREPARED OR
Certified Cor. Record Prepared? Yes No Filed At **DESCRIBES Co. SURVEYOR'S OFFICE** Date _____

REMARKS
1870, GLO: STONE 12X11 X 9 only
1962, A. PERRY: 1. PIPE & ROCKS W/ 3 R.P.'s (see: 000234)
1968, R. THOMPSON
1970, J. BUSSARD (see: 000076)

Index File No. **0971** T. **14 S.**, R. **10 E.**, W.M. Tract or Surv. No. _____ Cor. **# V-09**

Index File No. 0771

CORNER RECORD (SEARCH)

Tract or Survey No. _____

Cor. No. V-07

T 145. R. 10E.

R.D. SISTERS County DESCHUTES

5/4 Cor. SEC. 29

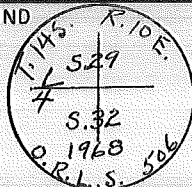
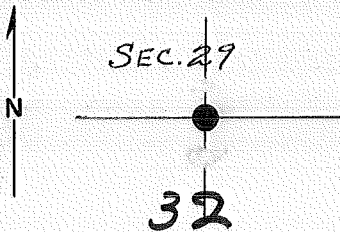
Merid. WILLAMETTE

N.F. DESCHUTES State OREGON

N/A Cor. SEC. 32

CORNER DIAGRAM 1/4 COR.

DESCRIBE CORNER MONUMENT FOUND



2 1/2" BC SP
RS6. 9"

DESCRIBE BEARING TREES OR OTHER OFFICIAL ACCESSORIES FOUND

The cap being 4" above the mound, and from which bears:
A Pine 8" dia, N 59°17' E-43.23' dist marked 1/4 S29 BT
A Juniper 6" dia, S 0°14' W-33.50' dist marked 1/4 S32 (BT) (orig.)
axe marks
just below
saw cut

PHOTO IDENTIFICATION DATA

Photo No. _____
Filed At. _____
Object Ident. _____
Ident. By _____

Signature _____

PLANE COORDINATE POSITION DATA

State _____ Zone _____
X _____
Y _____
Estab. By _____

Agency _____

Signature _____

DESCRIBE CORNER LOCATION RELATIVE TO NEAR-BY FEATURES, ALSO HOW TO REACH CORNER

VIS. by NK 12/80

Title _____ Division _____ Headquarters _____ Date _____

RALPH P. THOMPSON

O.R.L.S.

PENDELTON, ORE.

6-68

7100-52

REV. 65 5

CORNER RECORD (PERPETUATION)

MONUMENT. DESCRIBE NEW MONUMENT SET, OR WORK DONE TO PRESERVE EXISTING MONUMENT

9

ACCESSORIES : DESCRIBE NEW BT'S WITNESS OBJECTS ETC. ESTABLISHED, OR WORK DONE TO PRESERVE EXISTING EVIDENCE

10

Work Done By _____ Title _____ Date _____ State Registration No. or Agency _____

Certified Cor. Record Prepared ? Yes No Filed At: _____ Date _____

11

REMARKS

12

Index File No. 0771 T. 145 R. 10 EN M.

Tract or Surv. No.

Cor. V-07¹³

USDA-FOREST SERVICE

Index

File No. 1171

CORNER RECORD (SEARCH)

(Ref. FSM 7.151.4)

Tract or Survey No. _____

Cor. No. V-11

T. 14 S. R. 10 E. R.D. SISTERS

County DESCHUTES

S/4 COR. of SEC. 28

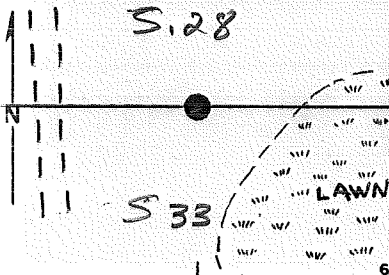
Merid. WILLAMETTE

N.F. DESCHUTES

State OREGON

N/4 COR. of SEC. 33

CORNER DIAGRAM PER LEGEND



DESCRIBE CORNER MONUMENT FOUND

A 3" ALUM. CAP ON A 2 1/2" ALUM. PIPE RISING 2" WITH 3 RPs PER Bussards plats.

DESCRIBE BEARING TREES OR OTHER OFFICIAL ACCESSORIES FOUND

(SEE ABOVE)

PHOTO IDENTIFICATION DATA

Photo No. _____

Filed At. _____

Object Ident. _____

Ident. By _____

Signature

DESCRIBE CORNER LOCATION RELATIVE TO NEAR-BY FEATURES, ALSO HOW TO REACH CORNER

50' EAST OF DIRT ROAD

Corner Legend:

Searched for/Not Found

Evidence Found/Accept.

Permanent Monument

Signature R. Oman

Title PLS

Division S.O.

Headquarters Oend

Date 5/81

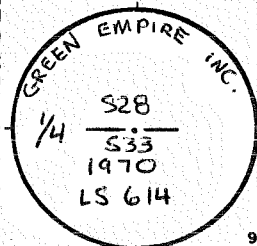
D-7160-52 (3/79)

CORNER RECORD (PERPETUATION)

MONUMENT DESCRIBE NEW MONUMENT SET, OR WORK DONE TO PRESERVE EXISTING MONUMENT

NO MONUMENT WORK NEEDED, SEE BELOW.

MONUMENT SET/STATED



ACCESSORIES DESCRIBE NEW BT'S WITNESS OBJECTS ETC. ESTABLISHED, OR WORK DONE TO PRESERVE EXISTING EVIDENCE

CONVERTED RP'S INTO BT'S.

(DISTANCES TAKEN TO)

AP PINE, 15 ins. dia, brs.	S 71° E	24.95'	mkd. BT (BY BUSSARD)	A 60D NAIL IN N BASE
A " , 11 ins. dia, brs.	N 57° E	13.31'	mkd. BT (BY BUSSARD)	" " " " NW "
A " , 17 ins. dia, brs.	N 77° W	13.35'	mkd. 1/2 S2B BT	" " " " N "
A " , ins. dia, brs.			mkd.	

Work Done By D. Oman Title PLS Date 5/81 State Registration No. 702
or Agency

PLAT PREPARED OR
Certified Cor. Record Prepared? (YES) No Filed At DESCHUTES CO. SURVEYOR'S OFFICE Date

REMARKS
1870, GLO: FOUNE 18X12X6 ONLY
1962, A. PERRY: STEEL PIN AT PROPORTION LOCATION (SEE: 000234)
1970, J. BUSSARD: FD. #5 SR, SET BCAP W/2 RRS (SEE 000076)
1978, TVE: FD. ACAP (SEE: 000023)

Index File No. 1171 T. 14 S., R. 10 E., W.M.

Tract or Surv. No.

Cor. V-11

USDA-FOREST SERVICE

Index File No. 1371

CORNER RECORD (SEARCH)
(Ref. FSM 7.151.4)

Tract or Survey No. _____

Cor. No. V-13

T. 14 S. R. 10

E. R.D. SISTERS

County DESCHUTES

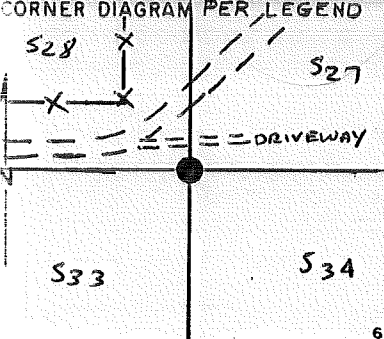
SE COR. of SEC. 28

Merid. WILLAMETTE

N.F. DESCHUTES

State OREGON

NW COR. of SEC. 34



DESCRIBE CORNER MONUMENT FOUND

3" ALUM. CAP IN CONCRETE PIER FLUSH WITH GROUND AT SW SIDE OF FENCE. CAP IN PARTLY DEFACEO,

2

DESCRIBE BEARING TREES OR OTHER OFFICIAL ACCESSORIES FOUND

3

PHOTO IDENTIFICATION DATA

Photo No. _____

Filed At. _____

Object Ident. _____

Ident. By _____

Signature _____

7

DESCRIBE CORNER LOCATION RELATIVE TO NEAR-BY FEATURES, ALSO HOW TO REACH CORNER

SW SIDE OF FENCE CORNER POST, SE OF CAMPA POIK ROAD,

8

Corner Legend:

Searched for/Not Found

Evidence Found/Accept.

Permanent Monument

Signature R. OMAN

Title PLS

Division S.O.

Headquarters BEND

Date 5/8/ D-7100-52 (3/79)


9

CORNER RECORD (PERPETUATION)

MONUMENT DESCRIBE NEW MONUMENT SET, OR WORK DONE TO PRESERVE EXISTING MONUMENT

SEE BELOW.

MONUMENT SET/STAFFED



ACCESSORIES DESCRIBE NEW BT'S WITNESS OBJECTS ETC. ESTABLISHED, OR WORK DONE TO PRESERVE EXISTING EVIDENCE

MADE "1" BT, PLACED NAILS IN PPS SET BEARING OBJECT (DISTANCE TO A...)

A JUNP., 14 ins. dia, brs.	DUE EAST	88.30'	mkd.	BT IN FACE BLAZE	60d NAIL IN S SIDE
A JUNP., 9 ins. dia, brs.	S 23° W	65.63'	mkd.	BT IN NE FACE BLAZE	" " " W "
A PIPE, 22 ins. dia, brs.	N 01° W	109.24'	mkd.	BT IN TOE BLAZE	" " " W BASE
A _____, _____ ins. dia, brs.	_____	_____	mkd.	_____	_____

A RAILROAD SPIKE SET ABOUT 1⁵ FT NW OF THE SE EDGE OF PAVEMENT, 44² FT SE OF A FENCE COR. BEARS N40°W 144.63 FT.

Work Done By R. OMAN Title PLS Date 5/81 State Registration No. 702
or Agency _____

PLAT PREPARED OR Certified Cor. Record Prepared? (YES) No Filed At DESCHUTES Co. SURVEYOR'S OFFICE Date _____

REMARKS
 1870, GLO: STONE 12x12x8 only
 1962, A. PERRY: STEEL PIN/MD. STONE W/2 RPs (see: 000234, 235)
 1970, J. BUSSARD: FD. #5 SR, SET BCAP W/2 RPs (see: 000076)
 1978, T4E: FD. ACAP (see: 000023)

Index File No. 1571

CORNER RECORD (SEARCH)
(Ref. FSM 7.151.4)

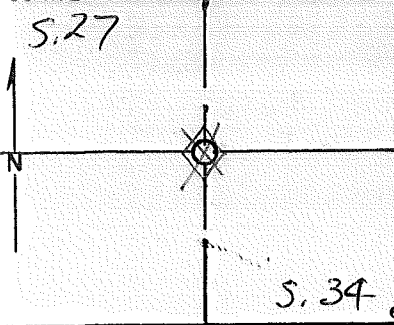
Tract or 000236 Cor. No. V-15
Survey No. 000234
County DESCHUTES S/4 COR. of SEC. 27
State OREGON N/4 COR. of SEC. 34

T. 14 S. R. 10 E. R.D. SISTERS

Merid. WILLAMETTE

N.F. DESCHUTES

CORNER DIAGRAM PER LEGEND



DESCRIBE CORNER MONUMENT FOUND

1962: PERRY SET STEEL PIN AT FNC. COR. W/ 2 RPS
1979 MANFIELD FD 1/2" ROD
12/75 OWEE: FD #4 SR: ADDED 2 RPS

DESCRIBE BEARING TREES OR OTHER OFFICIAL ACCESSORIES FOUND

12/75 OWEE
RPS 6" JUN. 162 W' L4
6" JUN. 347 SW
1979 MANFIELD'S RPS 6" PP S10W 21¹³ FT. (000167)
6" JUN N85°W 20⁹⁸ FT.

PHOTO IDENTIFICATION DATA

Photo No. _____
Filed At. _____
Object Ident. _____
Ident. By _____
Signature

DESCRIBE CORNER LOCATION RELATIVE TO NEAR-BY FEATURES, ALSO HOW TO REACH CORNER

Corner Legend:

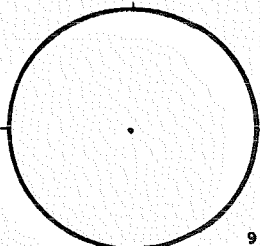
- Searched for/Not Found
- Evidence Found/Accept
- Permanent Monument

Signature _____ Title _____ Division _____ Headquarters _____ Date D-7100-52 (3/79)

CORNER RECORD (PERPETUATION)

MONUMENT DESCRIBE NEW MONUMENT SET, OR WORK DONE TO PRESERVE EXISTING MONUMENT

MONUMENT SET/STAMPED



ACCESSORIES DESCRIBE NEW BT'S WITNESS OBJECTS ETC. ESTABLISHED, OR WORK DONE TO PRESERVE EXISTING EVIDENCE

10

Work Done By _____ Title _____ Date _____ State Registration No. _____
 or Agency _____
PLAT PREPARED OR
 Certified Cor. Record Prepared? Yes No Filed At: **Co. SURVEYOR'S OFFICE** Date _____

11

1870, G.L.O.: STONE 13x12x9 only, 22⁴⁵ ch. WEST OF WMT. VALLEY & CASC. MTN. WAGON ROAD. ~~SEE:~~
 1962, A. PERRY: STEEL PIN/ROCK MOUND AT FENCE COR. w/2 RP's (SEE: 000234, 236)

1975, J. BUSSARD (000167)
 1975, R. DAVENPORT; 5/8" IR. AT FENCE COR., (000237)
 1979, MANSFIELD
 1981, R. DOVEY; 5/8" RB 1/4 CORNER PERRY (000527)

12

Index File No. 1571 T. 14 S., R. 10 E., W.M.

Tract or Surv. No.

Cor. V-15 13

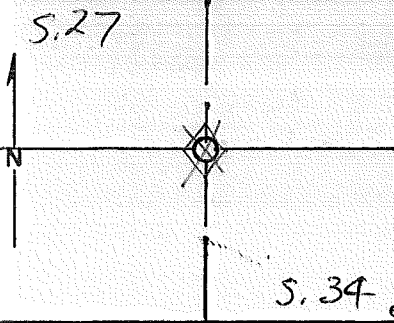
USDA-FOREST SERVICE

Index File No. 1571
 T. 14 S. R. 10 E. R.D. SISTERS
 Merid. WILLAMETTE N.F. DESCHUTES State OREGON

CORNER RECORD (SEARCH)
 (Ref. FSM 7.151.4)

Tract or Survey No. 000236 Cor. No. V-15
000234 S/A COR. of SEC. 27
 N/A COR. of SEC. 34

CORNER DIAGRAM PER LEGEND



DESCRIBE CORNER MONUMENT FOUND
 1962: PERRY SET STEEL PIN AT FNC. COR. W/ 2 RPS
 1979 MANSFIELD FD 1/2" ROD
 12/75 OWEE: FD #4 SR; ADDED 2 RPS 2

DESCRIBE BEARING TREES OR OTHER OFFICIAL ACCESSORIES FOUND 12/75 OWEE
 RPS 6" JUN. 162 W'24 6" PP 510W 21¹³ FT.
 6" JUN. 347 SW 6" JUN. N85°W 20⁹⁸ FT.
(000167)
 1979 MANSFIELD'S RPS 6" PP 510W 21¹³ FT. (000167)
 6" JUN N85°W 20⁹⁸ FT.

PHOTO IDENTIFICATION DATA

Photo No. _____
 Filed At. _____
 Object Ident. _____
 Ident. By _____
 Signature _____ 7

DESCRIBE CORNER LOCATION RELATIVE TO NEAR-BY FEATURES, ALSO HOW TO REACH CORNER 3

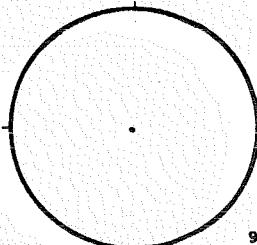
Corner Legend:
 Searched for/Not Found
 Evidence Found/Accept
 Permanent Monument

Signature _____ Title _____ Division _____ Headquarters _____ Date _____ 1

CORNER RECORD (PERPETUATION)

MONUMENT DESCRIBE NEW MONUMENT SET, OR WORK DONE TO PRESERVE EXISTING MONUMENT

MONUMENT STAFFED



ACCESSORIES DESCRIBE NEW BT'S WITNESS OBJECTS ETC. ESTABLISHED, OR WORK DONE TO PRESERVE EXISTING EVIDENCE

Work Done By _____ Title _____ Date _____ State Registration No. _____
or Agency _____

PLAT PREPARED OR
Certified Cor. Record Prepared? Yes No Filed At: **Co. SURVEYOR'S OFFICE** Date _____

1870, G.L.O.: STONE 13x12x9 only, 22 ⁴⁵/₁₆ ch. West ^{REMARKS} OF WMT. VALLEY & CASC. MTN. WAGON ROAD. ~~6~~
1962, A. PERRY: STEEL PIN/ROCK MOUND AT FENCE COR. W/2 RP'S (see: 000234, 236)

1975, J. BUSSARD (000167)

1975, R. DAVENPORT; 5/8" IR. AT FENCE COR. (000237)

1979, MANSFIELD

1981, R. DOVEY; 5/8" RB 1/4 CORNER PERRY (000527)

Index File No. 1571 T. 14 S., R. 10 E., W.M.

Tract or Surv. No.

Cor. V-15

Index File No. 1671

CORNER RECORD (SEARCH)
(Ref. FSM 7.151.4)

Tract or Survey No. 000 171

Cor. No. V-16

T. 14 S. R. 10 E. R.D. SISTERS

County DESCHUTES

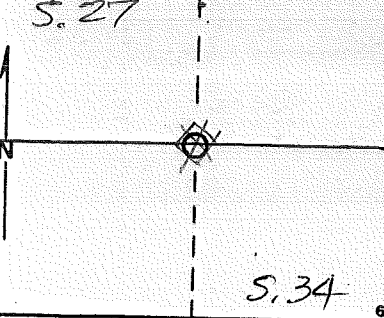
E/16 COR. of SEC. 27/34

Merid. WILLAMETTE

N.F. DESCHUTES State OREGON

COR. of SEC.

CORNER DIAGRAM PER LEGEND



DESCRIBE CORNER MONUMENT FOUND

PROBABLY PIPE OR ROD by MAUSFIELD
in 1979

DESCRIBE BEARING TREES OR OTHER OFFICIAL ACCESSORIES FOUND

DESCRIBE CORNER LOCATION RELATIVE TO NEAR-BY FEATURES, ALSO HOW TO REACH CORNER

PHOTO IDENTIFICATION DATA

Photo No. _____
 Filed At. _____
 Object Ident. _____
 Ident. By _____
 Signature _____

Corner Legend:

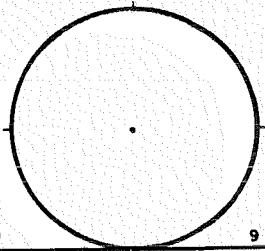
- Searched for/Not Found
- Evidence Found/Accept.
- Permanent Monument

Signature _____ Title _____ Division _____ Headquarters _____ Date _____

CORNER RECORD (PERPETUATION)

MONUMENT DESCRIBE NEW MONUMENT SET, OR WORK DONE TO PRESERVE EXISTING MONUMENT

MONUMENT STAFFED



9

ACCESSORIES DESCRIBE NEW BT'S WITNESS OBJECTS ETC. ESTABLISHED, OR WORK DONE TO PRESERVE EXISTING EVIDENCE

10

Work Done By _____ Title _____ Date _____ State Registration No. or Agency _____
Certified Cop. Record Prepared? Yes No Filed At: **Co. SURVEYOR'S OFFICE** Date _____

11

REMARKS
1979, MANSFIELD
1981, POVEY (000527)

Index File No. **1671** T. **14** S., R. **10** E., W.M. Tract or Surv. No. Cor. **V-16**

12

13

Index File No. 1771

CORNER RECORD (SEARCH)
(Ref. FSM 7.151.4)

Tract or Survey No. 000246
000241

Cor. No. V-17

T. 14 S. R. 10 E.

R.D. SISTERS County DESCHUTES

SE State OREGON

COR. of SEC. 27

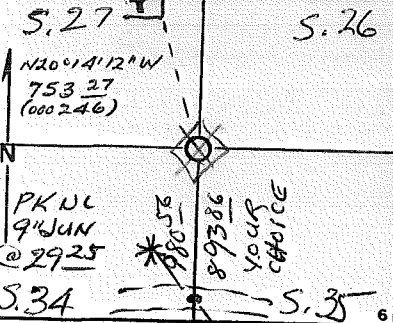
Merid. WILLAMETTE

N.F. DESCHUTES

State OREGON

NW COR. of SEC. 35

CORNER DIAGRAM PER LEGEND



DESCRIBE CORNER MONUMENT FOUND 1979 HDE; CLAIMS 1" PIPE FOUND (000170)
1962; PERRY COR. w/ 3 RPS

1993 MANSFIELD; #5 SR 89386 FT N of 1/2" PIPE in E of CP.

Polk Rd
12/72 MANSFIELD (000246)
1972 MANSFIELD; FD # 4SR 98056 N of 1/2" Pipe in ECP Rd

DESCRIBE BEARING TREES OR OTHER OFFICIAL ACCESSORIES FOUND

1962 RPS CEM. SE COR. ~~N20°W 75'~~

12" PINE N 50E 175

18" PINE S 25E 210

1979 RPS by MANSFIELD; PKNL in 20" PINE NE 18 81 FT.

" " " 18" DEAD PINE S 200E 210 FT.

PHOTO IDENTIFICATION DATA

Photo No. *PKNL
Filed At. 24" JUN.
Object Ident. @5401
Ident. By Signature

DESCRIBE CORNER LOCATION RELATIVE TO NEAR-BY FEATURES, ALSO HOW TO REACH CORNER

1972 MANSFIELD; RPS
S.E. CEM. COR. N20°14'12"W 753 27

20" PP N E 18 81 TO PK NL.

DEAD 18" PP S E 21 07 TO " "

Corner Legend:

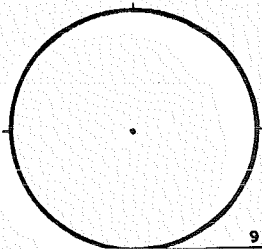
- Searched for/Not Found
- Evidence Found/Accept.
- Permanent Monument

Signature _____ Title _____ Division _____ Headquarters _____ Date _____

CORNER RECORD (PERPETUATION)

MONUMENT DESCRIBE NEW MONUMENT SET, OR WORK DONE TO PRESERVE EXISTING MONUMENT

MONUMENT STAFFED



ACCESSORIES DESCRIBE NEW BT'S WITNESS OBJECTS ETC. ESTABLISHED, OR WORK DONE TO PRESERVE EXISTING EVIDENCE

Work Done By _____ Title _____ Date _____ State Registration No. or Agency _____
Certified Cor. Record Prepared? Yes No Filed At: **Co. SURVEYOR'S OFFICE** Date _____

1870, GLO: STONE 12 X 10 X 8; HINDMAN'S HOUSE - REMARKS - BRS. N 68° W 30 CHS.

1962, A. PERRY: ? w/ 3 R.P.'s (see: 000234)

1972, MANSFIELD (000246) (000165)

1973, MANSFIELD (000166)

1979, MANSFIELD (000171)

1981, POVEY: 1/2" IRON ROD (000527)

1975, BUSSARD (000167)

1979, COOK (000169)

Index File No. 1771 T. 14 S., R. 10 E., W.M.

Tract or Surv. No.

Cor. V-17

Index File No. 1971

CORNER RECORD (SEARCH)

(Ref. FSM 7.151.4)

Tract or Survey No. 000246

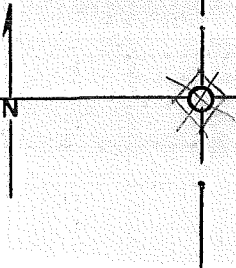
Cor. No. V-19

T. 14 S. R. 10 E. R.D. SISTERS County DESCHUTES N/4 COR. of SEC. 35

Merid. WILLAMETTE N.F. DESCHUTES State OREGON 3/4 COR. of SEC. 26

CORNER DIAGRAM PER LEGEND

S. 26



S. 35

DESCRIBE CORNER MONUMENT FOUND

12/92 MANSFIELD; SET 1" PIPE BY PROPORTION

DESCRIBE BEARING TREES OR OTHER OFFICIAL ACCESSORIES FOUND

RP's: PK NL. IN 12" PINE S'LY 956 FT.
SE 1574 FT.

PHOTO IDENTIFICATION DATA

Photo No. _____

Filed At. _____

Object Ident. _____

Ident. By _____

Signature

DESCRIBE CORNER LOCATION RELATIVE TO NEAR-BY FEATURES, ALSO HOW TO REACH CORNER

Corner Legend:

Searched for/Not Found

Evidence Found/Accept.

Permanent Monument

Signature

Title

Division

Headquarters

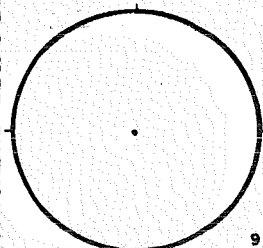
Date

D-7100-52 (3/79)

CORNER RECORD (PERPETUATION)

MONUMENT. DESCRIBE NEW MONUMENT SET, OR WORK DONE TO PRESERVE EXISTING MONUMENT

MONUMENT STAFFED



ACCESSORIES DESCRIBE NEW BT'S WITNESS OBJECTS ETC. ESTABLISHED, OR WORK DONE TO PRESERVE EXISTING EVIDENCE

Work Done By _____ Title _____ Date _____ State Registration No. or Agency _____

PLAT PREPARED OR Certified Cor. Record Prepared? Yes No Filed At: Co. SURVEYOR'S OFFICE Date

1870, GLO 1 STONE 16 X 13 X 5 only REMARKS

1972, MANSFIELD (000165, 246)

1981, POVEY (000527); 1" PIPE 1/4 CORNER MANSFIELD

Index File No. 1971 T. 14 S., R. 10 E., W.M.

Tract or Surv. No.

Cor. V-19

Index
File No. 2171
T. 14 S. R. 10 E.

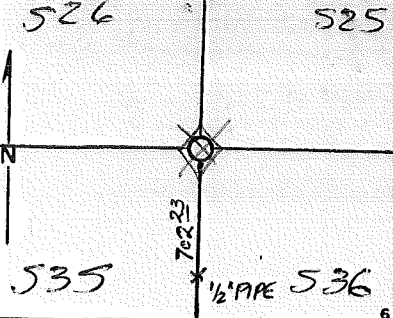
CORNER RECORD (SEARCH)

(Ref. FSM 7.151.4)

Tract or Survey No. 000246 Cor. No. V-21
County DESCHUTES SE COR. of SEC. 26
N.F. DESCHUTES State OREGON NW COR. of SEC. 36

Merid. WILLAMETTE

CORNER DIAGRAM PER LEGEND



DESCRIBE CORNER MONUMENT FOUND
8/75 NEWTON: FD "5/8" ROD PER PLAT " WHOSE?
12/72 MANSFIELD: FD "5/8" ROD W/ RECORD TIES " WHOSE?
1979 HDE: FD #5 SR,

DESCRIBE BEARING TREES OR OTHER OFFICIAL ACCESSORIES FOUND
12/72 RPS NL IN 11" P. PINE N64°E 41²⁵ FT.
NL IN P. PINE S38°E 53³⁰ FT.

PHOTO IDENTIFICATION DATA

Photo No. _____
Filed At. _____
Object Ident. _____
Ident. By _____
Signature _____

DESCRIBE CORNER LOCATION RELATIVE TO NEAR-BY FEATURES, ALSO HOW TO REACH CORNER

No MENTION of Orig. Evidence

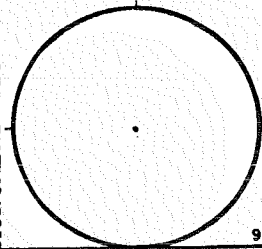
- Corner Legend:
- Searched for/Not Found
 - Evidence Found/Accept
 - Permanent Monument

Signature _____ Title _____ Division _____ Headquarters _____ Date _____
D-7100-52 (3/79)

CORNER RECORD (PERPETUATION)

MONUMENT DESCRIBE NEW MONUMENT SET, OR WORK DONE TO PRESERVE EXISTING MONUMENT

MONUMENT STAFFED



9

ACCESSORIES DESCRIBE NEW BT'S WITNESS OBJECTS ETC. ESTABLISHED, OR WORK DONE TO PRESERVE EXISTING EVIDENCE

10

Work Done By _____ Title _____ Date _____ State Registration No. or Agency _____
PLAT PREPARED OR
Certified Cor. Record Prepared? Yes No Filed At: **Co. SURVEYOR'S OFFICE** Date _____

11

REMARKS
1870, GLO; STONE 20 X 8 X 8
1972, MANSFIELD
1975, NEWTON
1979,
1981, POVEY; 578" R.B.(BURTON) Acc: 000-527

12

Index File No. 2171 T. 14 S., R. 10 E., W.M.

Tract or Surv. No.

Cor. V-21

13

USDA-FOREST SERVICE

Index File No. 2571

CORNER RECORD (SEARCH)

(Ref. FSM 7.151.4)

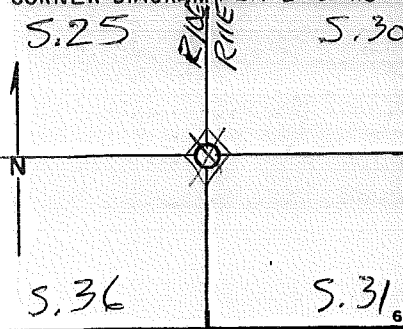
Tract or Survey No. _____

Cor. No. V-25

T. 14 S. R. 10 E. R.D. SISTERS County DESCHUTES SE COR. of SEC. 25

Merid. WILLAMETTE N.F. DESCHUTES State OREGON NW COR. of SEC. 31

CORNER DIAGRAM PER LEGEND



DESCRIBE CORNER MONUMENT FOUND

8/75 NEWTON; FD #5 SR & ORIG. STONE

DESCRIBE BEARING TREES OR OTHER OFFICIAL ACCESSORIES FOUND

PHOTO IDENTIFICATION DATA

Photo No. _____
 Filed At. _____
 Object Ident. _____
 Ident. By _____
 Signature _____

DESCRIBE CORNER LOCATION RELATIVE TO NEAR-BY FEATURES, ALSO HOW TO REACH CORNER

Corner Legend:

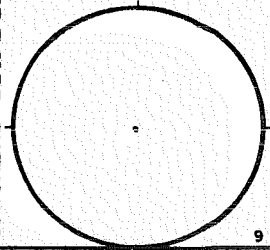
- Searched for/Not Found
- Evidence Found/Accept.
- Permanent Monument

Signature _____ Title _____ Division _____ Headquarters _____ Date D-7100-52 (3/79)

CORNER RECORD (PERPETUATION)

MONUMENT DESCRIBE NEW MONUMENT SET, OR WORK DONE TO PRESERVE EXISTING MONUMENT

MONUMENT STAMPED



9

ACCESSORIES DESCRIBE NEW BT'S WITNESS OBJECTS ETC. ESTABLISHED, OR WORK DONE TO PRESERVE EXISTING EVIDENCE

10

Work Done By PLAT PREPARED OR Title _____ Date _____ State Registration No. _____
Certified Cor. Record Prepared? Yes No Filed At: Co. SURVEYOR'S OFFICE Date _____
or Agency _____

11

REMARKS

Index File No. 2576 T. 14 S., R. 10 E., W.M. Tract or Surv. No. _____ Cor. V-25 13

12

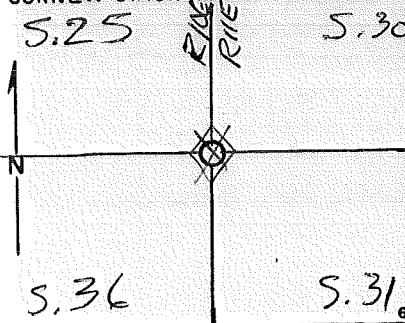
Index File No. 2571

CORNER RECORD (SEARCH)
(Ref. FSM 7.151.4)

Tract or Survey No. _____
Cor. No. V-25

T. 14 S. R. 10 E. R.D. SISTERS County DESCHUTES SE COR. of SEC. 25
Merid. WILLAMETTE N.F. DESCHUTES State OREGON NW COR. of SEC. 31

CORNER DIAGRAM PER LEGEND



DESCRIBE CORNER MONUMENT FOUND
8/75 NEWTON; FD #5 SR & ORIG. STONE

DESCRIBE BEARING TREES OR OTHER OFFICIAL ACCESSORIES FOUND

PHOTO IDENTIFICATION DATA

Photo No. _____
Filed At. _____
Object Ident. _____
Ident. By _____
Signature 7

DESCRIBE CORNER LOCATION RELATIVE TO NEAR-BY FEATURES, ALSO HOW TO REACH CORNER

Corner Legend:

- Searched for/Not Found
- Evidence Found/Accept.
- Permanent Monument

Signature _____ Title _____ Division _____ Headquarters _____ Date D-7100-52 (3/79)

USDA-FOREST SERVICE

Index File No. 2571

CORNER RECORD (SEARCH)

(Ref. FSM 7.151.4)

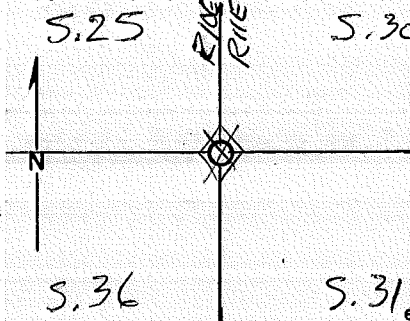
Tract or Survey No. _____

Cor. No. V-25

T. 14 S. R. 10 E. R.D. SISTERS County DESCHUTES ~~SE~~ COR. of SEC. 25

Merid. WILLAMETTE N.F. DESCHUTES State OREGON NW COR. of SEC. 31

CORNER DIAGRAM PER LEGEND



DESCRIBE CORNER MONUMENT FOUND

8/75 NEWTON; FO #5 SR & ORIG. STONE

DESCRIBE BEARING TREES OR OTHER OFFICIAL ACCESSORIES FOUND

DESCRIBE CORNER LOCATION RELATIVE TO NEAR-BY FEATURES, ALSO HOW TO REACH CORNER

PHOTO IDENTIFICATION DATA

Photo No. _____
 Filed At. _____
 Object Ident. _____
 Ident. By _____
 Signature _____

Corner Legend:

- Searched for/Not Found
- Evidence Found/Accept.
- Permanent Monument

Signature _____

Title _____

Division _____

Headquarters _____

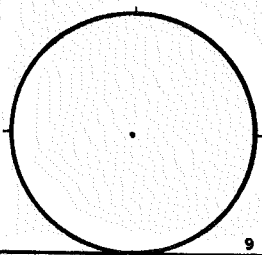
Date _____

D-7100-52 (3/79)

CORNER RECORD (PERPETUATION)

MONUMENT DESCRIBE NEW MONUMENT SET, OR WORK DONE TO PRESERVE EXISTING MONUMENT

MONUMENT STAFFED



ACCESSORIES DESCRIBE NEW BT'S WITNESS OBJECTS ETC. ESTABLISHED, OR WORK DONE TO PRESERVE EXISTING EVIDENCE

Work Done By _____ Title _____ Date _____ State Registration No. or Agency _____
PLAT PREPARED OR
Certified Cor. Record Prepared? Yes No Filed At: Co. SURVEYOR'S OFFICE Date

REMARKS

Index File No. 2571 T. 14 S., R. 10 E., W.M.

Tract or Surv. No.

Cor. V-25


LAND CORNER RECORD

(Rectangular)

X-01 5680-2
Dist. Sisters

1. T. 14 S., R. 10 E., No. X-1 Cor. 1/4 Mer. Will State Oregon N. F. Deschutes

2. Corner Status



3. Original Description _____ Vol. _____ Page _____ Where Recorded _____

4. Description of Corners: (See T. 14 S., R. 9 E., #X-25)

5. Investigation Notes:

*BC BLN
PM OK 1980*

7. Photo Identification

Photo No. _____

Ident. By: _____

8. Plane Coordinate Position Data

State _____ Zone _____

X _____

Y _____

Estab. By _____

Field Book No. _____

Where Filed _____

9. Evaluation

Authentic _____

Needs Verif. _____ Monument _____

Re-estab. _____ Survey _____

Land Status _____

6. Signed C. Tringali Title Hwy. Eng. Date 2-11-63

PERPETUATION RECORD

10. Monument:

11. Accessories

Field Book _____ Page _____

12. Set By _____ Title _____

13. Recorded By _____ Volume _____ Page _____

(Agency)

License _____ Agency _____ Date _____

(Date) (City) (County) (State)

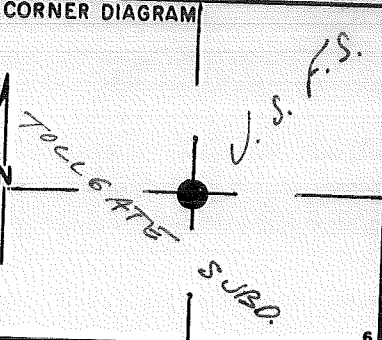
14. Remarks:

X-01

USDA-FOREST SERVICE

index
File No. 0373

T 14 S. R. 10 E. R.D. SISTERS County DESCHUTES Tract or Survey No. 000129 Cor. No. X-03
Merid. WILLAMETTE N.F. DESCHUTES State OREGON C/4 COR SEC 31



DESCRIBE CORNER MONUMENT FOUND

3" BCSP RSG. 4" by CWEC 12/91

DESCRIBE BEARING TREES OR OTHER OFFICIAL ACCESSORIES FOUND

7" PP ^{24°} 520°W 24 ^{FT.} MKD. C 1/4 S31 BT
9" PP 559°E 30 ^{FT.} MKD. C 1/4 S31 BT
³⁰⁰⁶ per CWEC

DESCRIBE CORNER LOCATION RELATIVE TO NEAR-BY FEATURES, ALSO HOW TO REACH CORNER

± 450' WEST of SUBDIVISION ENTRY ROAD

PHOTO IDENTIFICATION DATA
Photo No. _____
Filed At. _____
Object Ident. _____
Ident. By _____
Signature _____

PLANE COORDINATE POSITION DATA
State _____ Zone _____
X _____
Y _____
Estab. By _____
Agency _____

Signature S.A. Title S.A. Division _____ Headquarters S.O. Date 11/80 D-7100-52 (10/78)

CORNER RECORD (PERPETUATION)

MONUMENT: DESCRIBE NEW MONUMENT SET, OR WORK DONE TO PRESERVE EXISTING MONUMENT

C 1/4
S 31
1971
MONUMENT STAMPED

ACCESSORIES DESCRIBE NEW BT'S WITNESS OBJECTS ETC. ESTABLISHED, OR WORK DONE TO PRESERVE EXISTING EVIDENCE

10

Work Done By J. BUSSARD Title DCS Date 12/71 State Registration No. or Agency OR-599

11

PLAT
Certified Cor-Record Prepared? Yes No Filed At: _____ Date _____

REMARKS

12

Index File No. 0373 T. 14 S., R. 10 E., W.M. Tract or Surv. No. 000129 Cor. X-03

13

USDA-FOREST SERVICE

Index File No. 0473

CORNER RECORD (SEARCH)

(Ref. FSM 7151.4)

Tract or Survey No. 000129 Cor. No. X-04

T A S. R. 10 E. R.D. SISTERS County DESCHUTES EC/16 COR. SEL. 31

Merid. WILLAMETTE N.F. DESCHUTES State OREGON

CORNER DIAGRAM

DESCRIBE CORNER MONUMENT FOUND

3" BCSP RSG. 3" by CWEC 12/71

DESCRIBE BEARING TREES OR OTHER OFFICIAL ACCESSORIES FOUND

5" PP N 37° W 132' FT. MKD. E 1/16 31 BT
N 38° W by CWEC
6" PP N 53° E 134' FT. MKD. E 1/16 531 BT
N 54° E by CWEC

DESCRIBE CORNER LOCATION RELATIVE TO NEAR-BY FEATURES, ALSO HOW TO REACH CORNER

± 875' EAST of SUBDIVISION ENTRY ROAD

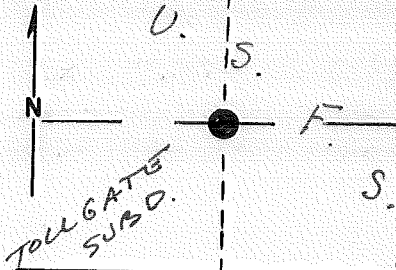
PHOTO IDENTIFICATION DATA

Photo No. _____
Filed At. _____
Object Ident. _____
Ident. By _____
Signature

PLANE COORDINATE POSITION DATA

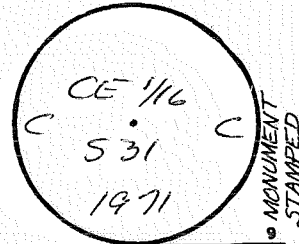
State _____ Zone _____
X _____
Y _____
Estab. By _____
Agency

Signature J.C. Title S.A. Division _____ Headquarters S.O. Date 11/80 D-7100-52 (10/78)



CORNER RECORD (PERPETUATION)

MONUMENT: DESCRIBE NEW MONUMENT SET, OR WORK DONE TO PRESERVE EXISTING MONUMENT



ACCESSORIES DESCRIBE NEW BT'S WITNESS OBJECTS ETC. ESTABLISHED, OR WORK DONE TO PRESERVE EXISTING EVIDENCE

Work Done By J. BOSSARD Title PLS Date 12/71 State Registration No. OR-599
PLAT
~~Certified Cor. Record Prepared~~ Yes No Filed At: _____ Date _____

REMARKS

Index File No. 0493 T. 14 S., R. 10 E., W.M.

Tract or Surv. No. 000129 Cor. X-04

USDA-FOREST SERVICE

Index File No. 0473

CORNER RECORD (SEARCH)

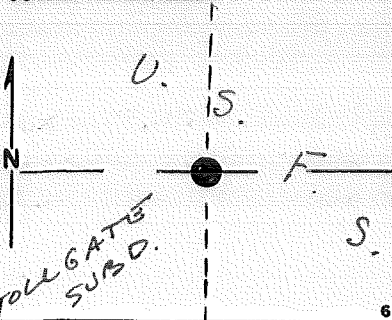
(Ref. FSM 7151.4)

Tract or Survey No. 000129 Cor. No. X-04

T 14 S. R. 10 E. R.D. SISTERS County DESCHUTES EC/16 COR.

Merid. WILLAMETTE N.F. DESCHUTES State OREGON SEL. 31

CORNER DIAGRAM



DESCRIBE CORNER MONUMENT FOUND

3" BCSP RSG. 3" by CWEC 12/71

DESCRIBE BEARING TREES OR OTHER OFFICIAL ACCESSORIES FOUND

5" PP N 37° W 132' FT. MKD. E 1/16 31 BT
N 38° W by CWEC
6" PP N 53° E 134' FT. MKD. E 1/16 531 BT
N 54° E by CWEC

PHOTO IDENTIFICATION DATA

Photo No. _____
Filed At. _____
Object Ident. _____
Ident. By _____
Signature _____

DESCRIBE CORNER LOCATION RELATIVE TO NEAR-BY FEATURES, ALSO HOW TO REACH CORNER

± 875' EAST of SUBDIVISION ENTRY ROAD

PLANE COORDINATE POSITION DATA

State _____ Zone _____
X _____
Y _____
Estab. By _____
Agency _____

Signature J.C. Title S.A. Division _____ Headquarters S.O. Date 11/80 D-7100-52 (10/78)

USDA-FOREST SERVICE

Index

File No. 0473

CORNER RECORD (SEARCH)

(Ref. FSM 7151.4)

Tract or

Survey No. 000129

Cor.

No. X-04

T 14 S. R. 10 E. R.D. SISTERS

County DESCHUTES

E 1/4 COR.

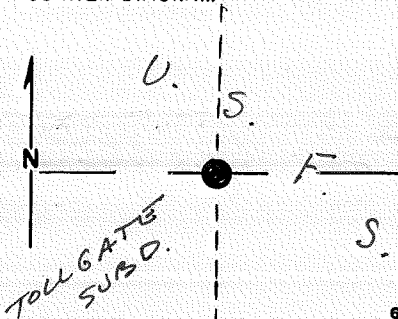
Merid. WILLAMETTE

N.F. DESCHUTES

State OREGON

SEC. 31

CORNER DIAGRAM



DESCRIBE CORNER MONUMENT FOUND

3" BCSP RSG. 3" by CWEC 12/71

DESCRIBE BEARING TREES OR OTHER OFFICIAL ACCESSORIES FOUND

5" PP N 37° W 132' FT. MKD. E 1/16 31 BT
N 38° W by CWEC
6" PP N 53° E 134' FT. MKD. E 1/16 531 BT
N 54° E by CWEC

PHOTO IDENTIFICATION DATA

Photo No. _____

Filed At. _____

Object Ident. _____

Ident. By _____

Signature

7

PLANE COORDINATE POSITION DATA

State _____ Zone _____

X _____

Y _____

Estab. By _____

Agency

8

DESCRIBE CORNER LOCATION RELATIVE TO NEAR-BY FEATURES, ALSO HOW TO REACH CORNER

± 875' EAST of SUBDIVISION ENTRY ROAD

Signature J.C.

Title S.A.

Division _____

Headquarters _____

S.O.

Date 11/80 D-7100-52 (10/78)

4

CORNER RECORD (PERPETUATION)

MONUMENT: DESCRIBE NEW MONUMENT SET, OR WORK DONE TO PRESERVE EXISTING MONUMENT

CE 116
C 531 C
1971
MONUMENT STAMPED

ACCESSORIES DESCRIBE NEW BT'S WITNESS OBJECTS ETC. ESTABLISHED, OR WORK DONE TO PRESERVE EXISTING EVIDENCE

Work Done By J. Bessard Title PLS Date 12/71 State Registration No. OR-599
PLAT or Agency

~~Certified Cor. Record Prepared~~ Yes No Filed At: _____ Date _____

REMARKS

Index File No. 0473 T. 14 S., R. 10 E., W.M.

Tract or Surv. No. 000129 Cor. X-04

LAND CORNER RECORD

Z-01 5680-2

(Rectangular)

1. T. 14 S. R. 10 E. No. Z-1 Cor. Sec. Mer. Will. State Oregon N. F. Deschutes Dist. Sisters

2. Corner Status

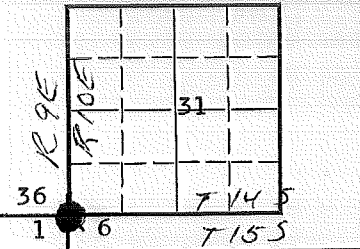
3. Original Description Vol. Page Where Recorded

4. Description of Corners:

5. Investigation Notes:

See T. 14 S., R. 9 E., Z-25

OC
by CHM



7. Photo Identification
Photo No. _____
Ident. By: _____

8. Plane Coordinate Position Data
State _____ Zone _____
X _____
Y _____
Estab. By _____
Field Book No. _____
Where Filed _____

9. Evaluation
Authentic _____
Needs Verif. Monument _____
Re-estab. Survey _____
Land Status _____

6. Signed *O. Thurgvall* Title Hwy. Eng. Date 2-11-63

PERPETUATION RECORD

10. Monument:

11. Accessories

12. Set By _____ Title _____		Field Book _____	Page _____
License _____	Agency _____	Date _____	
13. Recorded By _____ (Agency) _____		Volume _____	Page _____
(Date) _____	(City) _____	(County) _____	(State) _____

14. Remarks:

Index
File No. 0275 CORNER RECORD (SEARCH) (Ref. FSM 7151.4) Tract or Survey No. 000229 Cor. No. Z-02
T 14 S. R. 10 E. R.D. SISTERS County DESCHUTES W/16 Cor
Merid. WILLAMETTE N.F. DESCHUTES State OREGON Sec 31/6

SEE: A-02

T155 R 10E

S. H. by
E. Brown
2/80.

000229

Z-02

LAND CORNER RECORD

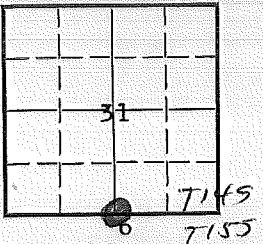
2-03 5680-2

1. T14S R10E No. ⁰³⁷⁵~~3~~ Cor. $\frac{1}{4}$ Mer. Will State ^(Rectangular) Oregon N. F. Deschutes Dist. Sisters

2. Corner Status

3. Original Description _____ Vol. _____ Page _____ Where Recorded _____

4. Description of Corners: 9-10-1870 Set stone 13x10x6 for $\frac{1}{4}$ Sec. Cor.



"Brass Cap" Century West Inc. LS# 599
2 1/2" B-C S.P. PLAT #000129

5. Investigation Notes: At time of original survey, the surveyor failed to leave sufficient evidence for corner identification.

7. Photo Identification

Photo No. _____
Ident. By: _____

8. Plane Coordinate Position Data

State _____ Zone _____
X _____
Y _____
Estab. By _____
Field Book No. _____
Where Filed _____

9. Evaluation

Authentic _____
Needs Verif. _____ Monument _____
Re-estab. _____ Survey _____
Land Status _____

6. Signed O. Iningvall Title Hwy. Eng. Date 6-4-63

PERPETUATION RECORD

10. Monument:

11. Accessories

3969 per OWBZ
20" P. Pine Brs N68°W 40³ Ft. MK S 1/4 S 31 BT
14" P. PINE N57°E 100³ FT

Field Book _____ Page _____

12. Set By _____ Title _____

License OR = 599 Agency Century West Date _____

13. Recorded By _____ Volume _____ Page _____

(Agency)

(Date)

(City)

(County)

(State)

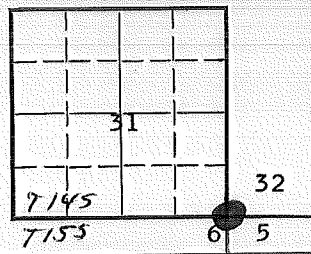
14. Remarks:

LAND CORNER RECORD

2-05 5680-2

1. T 14S R 10E No. ⁰⁵⁷⁵ ~~75~~ Cor. Sec. Mer. Will State Oregon (Rectangular) N. F. Deschutes / Dist. Sisters

2. Corner Status



3. Original Description _____ Vol. _____ Page _____ Where Recorded _____

4. Description of Corners: Set stone 18x10x7 for cor to secs. 5, 6, 31 & 32 from which a Pine 8" diam. bears N35 W, 46 lks. dist.

5. Investigation Notes: No definite evidence. Section corner tag and stone -- No B.T.

"Brass Cap" Century West Inc. LS# 599
PLAT# 000129

7. Photo Identification

Photo No. _____
Ident. By: _____

8. Plane Coordinate Position Data

State _____ Zone _____
X _____
Y _____
Estab. By _____
Field Book No. _____
Where Filed _____

9. Evaluation

Authentic _____
Needs Verif. _____ Monument _____
Re-estab. _____ Survey _____
Land Status _____

6. Signed O. Iniquialo Title _____ Hwy. Eng. _____ Date 6-4-63

PERPETUATION RECORD

10. Monument:

This Cor. Now Reported as brass Cap by Wm Sabs - Century West.
 1/24/72 2'12" B-C S.A. PLAT. # 000129

11. Accessories

PER CWEL:
 16" PP N35°W 30 3/4 FT. (ORIG.)
 12" PP N36°E 27 2/4 FT.
 12" PP N89°E 10 8/8 FT.
 10" PA S57°W 31 6/4

Field Book _____ Page _____

12. Set By _____ Title _____

License _____ Agency _____ Date _____

13. Recorded By _____ Volume _____ Page _____

(Date) _____ (City) _____ (Agency) _____ (County) _____ (State) _____

14. Remarks:

LAND CORNER RECORD

2-07 5680-2

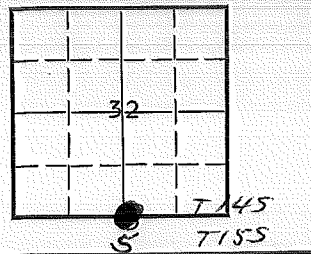
1. T 14S R 10E No. Z-7 Cor. 1 Mer. Will State Oregon N. F. Deschutes Dist. Metolius

2. Corner Status

3. Original Description Vol. Page Where Recorded

4. Description of Corners: Set stone 16x10x7 for 1/4 sec. cor. 3/4" Galv. iron pipe by Mansfield 2 R.P. trees

5. Investigation Notes: At time of original survey, the surveyor failed to leave sufficient evidence for corner identification.



7. Photo Identification

Photo No. Ident. By:

8. Plane Coordinate Position Data

State Zone X Y Estab. By Field Book No. Where Filed

9. Evaluation

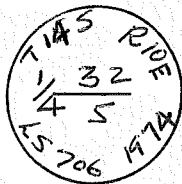
Authentic Needs Verif. Monument Re-estab. Survey Land Status

6. Signed O. Mangual Title Hwy. Eng. Date 6-4-63

PERPETUATION RECORD

10. Monument:

2" x 30" Galv. iron pipe w/ cap
4" above ground



11. Accessories

6" Pond Pine bears S 10° E 27'
6" Pond Pine bears S 77° W 65'

Field Book _____ Page _____

12. Set By B. Rogers Title C.S.
License 706 Agency Oregon Date 11-74

13. Recorded By _____ Volume _____ Page _____
(Agency)
(Date) (City) (County) (State)

14. Remarks:

Index

File No. 0925

CORNER RECORD (SEARCH)

(Ref. FSM 7151.4)

Tract or
Survey No. _____

Cor.
No. Z-09

T 14 S. R. 10 E. R.D. SISTERS County DESCHUTES SEC. COR.

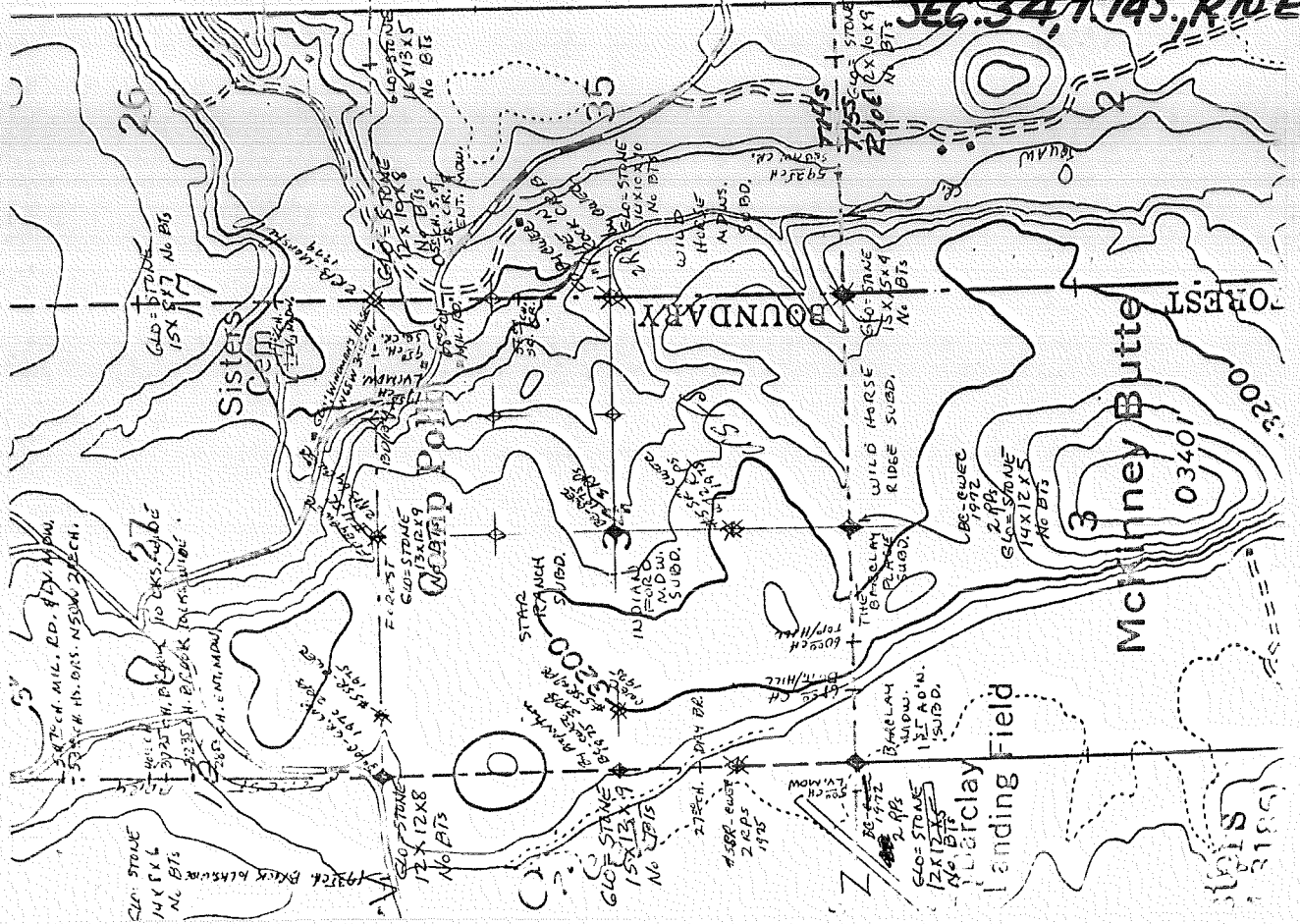
Merid. WILLAMETTE N.F. DESCHUTES State OREGON

SEE: A-09

T155 R10E

BC
by BR 1974

SEC. 34, T. 145, R. 10 E.



GLO-STONE
14X 8 1/2
No BTs

GLO-STONE
15X 8 1/2
No BTs

GLO-STONE
12X 12X 8
No BTs

GLO-STONE
15X 12 1/2
No BTs

GLO-STONE
12X 12 1/2
No BTs

GLO-STONE
15X 15X 4
No BTs

GLO-STONE
12X 10X 4
No BTs

GLO-STONE
14X 12 X 5
No BTs

SISTERS

OLD POINT

BOUNDARY

McKinney Butte

03401

Landing Field

SISTERS

3200

3/4 SEC. 34, T. 145, R. 10 E.
3/4 SEC. 34, T. 145, R. 10 E.
3/4 SEC. 34, T. 145, R. 10 E.

3/4 SEC. 34, T. 145, R. 10 E.
3/4 SEC. 34, T. 145, R. 10 E.

3/4 SEC. 34, T. 145, R. 10 E.
3/4 SEC. 34, T. 145, R. 10 E.

3/4 SEC. 34, T. 145, R. 10 E.
3/4 SEC. 34, T. 145, R. 10 E.

3/4 SEC. 34, T. 145, R. 10 E.
3/4 SEC. 34, T. 145, R. 10 E.

3/4 SEC. 34, T. 145, R. 10 E.
3/4 SEC. 34, T. 145, R. 10 E.

3/4 SEC. 34, T. 145, R. 10 E.
3/4 SEC. 34, T. 145, R. 10 E.

3/4 SEC. 34, T. 145, R. 10 E.
3/4 SEC. 34, T. 145, R. 10 E.

3/4 SEC. 34, T. 145, R. 10 E.
3/4 SEC. 34, T. 145, R. 10 E.

3/4 SEC. 34, T. 145, R. 10 E.
3/4 SEC. 34, T. 145, R. 10 E.

3/4 SEC. 34, T. 145, R. 10 E.
3/4 SEC. 34, T. 145, R. 10 E.

3/4 SEC. 34, T. 145, R. 10 E.
3/4 SEC. 34, T. 145, R. 10 E.

3/4 SEC. 34, T. 145, R. 10 E.
3/4 SEC. 34, T. 145, R. 10 E.

3/4 SEC. 34, T. 145, R. 10 E.
3/4 SEC. 34, T. 145, R. 10 E.

3/4 SEC. 34, T. 145, R. 10 E.
3/4 SEC. 34, T. 145, R. 10 E.

3/4 SEC. 34, T. 145, R. 10 E.
3/4 SEC. 34, T. 145, R. 10 E.

3/4 SEC. 34, T. 145, R. 10 E.
3/4 SEC. 34, T. 145, R. 10 E.

3/4 SEC. 34, T. 145, R. 10 E.
3/4 SEC. 34, T. 145, R. 10 E.

3/4 SEC. 34, T. 145, R. 10 E.
3/4 SEC. 34, T. 145, R. 10 E.

3/4 SEC. 34, T. 145, R. 10 E.
3/4 SEC. 34, T. 145, R. 10 E.

3/4 SEC. 34, T. 145, R. 10 E.
3/4 SEC. 34, T. 145, R. 10 E.

3/4 SEC. 34, T. 145, R. 10 E.
3/4 SEC. 34, T. 145, R. 10 E.

3/4 SEC. 34, T. 145, R. 10 E.
3/4 SEC. 34, T. 145, R. 10 E.

3/4 SEC. 34, T. 145, R. 10 E.
3/4 SEC. 34, T. 145, R. 10 E.

3/4 SEC. 34, T. 145, R. 10 E.
3/4 SEC. 34, T. 145, R. 10 E.

3/4 SEC. 34, T. 145, R. 10 E.
3/4 SEC. 34, T. 145, R. 10 E.

3/4 SEC. 34, T. 145, R. 10 E.
3/4 SEC. 34, T. 145, R. 10 E.

3/4 SEC. 34, T. 145, R. 10 E.
3/4 SEC. 34, T. 145, R. 10 E.

3/4 SEC. 34, T. 145, R. 10 E.
3/4 SEC. 34, T. 145, R. 10 E.

3/4 SEC. 34, T. 145, R. 10 E.
3/4 SEC. 34, T. 145, R. 10 E.

3/4 SEC. 34, T. 145, R. 10 E.
3/4 SEC. 34, T. 145, R. 10 E.

3/4 SEC. 34, T. 145, R. 10 E.
3/4 SEC. 34, T. 145, R. 10 E.

SE 1/4 Sec. 34, T14S, R10E, W11E

STARZ RANCH

LOT 12 AC. 2
LOT 13 AC. 3
INDIAN FIELD MEMPHIS

3/4 AC.

PROBABLY SR. N. E/W
PROBABLY SR. S. E/W

5/16 #55R

1317.23

3/4 PIPE

RESIDUE MON.
BUT PLAT FAILS
TO TELL WHAT
IF ANY.

1317.23

LOT 4
BL. 10
WILD HORSE
MEMPHIS

WHITELAW ROAD
630.03
509.33
LOT 2, BL. 10
BL. 10
LOT 3
PROBABLY SR.

LOT 3
BL. 1

LOT 4
BL. 1

THE BARLOW PLACE

PROBABLY SR. ON R/W

628.03
LOT 1

628.03
LOT 2

658.03
LOT 3

658.03
LOT 4

PROBABLY SR.

20 SE
20 R

WILD HORSE
DRIVE

WILD HORSE
RIDGE

S. CAMP POLK TRESPASS PREVENTION

SEC. 3A TIAS RIDE

V-13 NW 1/4 COR. GLO SET STONE 12 X 12 X 8 W/NO BT'S
 1970 - GREEN EMERALD SET 3" AC W/ R.P.P'S
 12" JUNIPER EAST 87.73 FT.
 0" " SW 24" W 65.35 FT.
 1985 - FD BY CUREC

V-13B WW 1/4 COR. 1985 - CUREC SET #5 P.O.S.R.

V-15 N 1/4 COR. GLO SET STONE 13 X 12 X 9 W/NO BT'S
 1987 - CUREC FD. #4 SE NEAR FENCE - NO MENTION
 OF GLO STONE - SET 2 R.P.'S
 6" P. PINE SW 4" W 21.9 FT.
 6" JUNIPER N 85° W 20.8 FT.
 1999 - MANSFIELD FD, CUREC'S ITEMS

V-16 E 1/6 COR. 1999 - Survey By MANSFIELD - CAN'T TELL
 FROM PLAT IF ANYTHING SET.

V-17 NE 1/4 COR. GLO SET STONE 14 X 10 X 10 W/NO BT'S
 1992 - MANSFIELD FD. #4 S.R. BUT APPARENTLY PRO-
 PURTURNED IN THE CORNER ANYWAY, AND
 SET 2 R.P.'S
 20" PINE NE 18.01 FT. (PK NAIL)
 18" DEAD PINE S 20° E 21.01 FT.
 SE COR. of CEM., A METAL PIPE FENCE POST
 N 20° E 1/2 W 75.33 FT.
 1993 - MANSFIELD SET #5 S.R.

W-15 NE 1/4 COR. 1999 - MANSFIELD SURVEYED FOR MAJOR PARTITION
 BUT DOES NOT INDICATE WHAT IF ANY MON. SET

W-16 NE 1/6 COR. "

W-17 N 1/6 COR. "

X-13 W/4 COR. GLO SET STONE 15 X 12 X 9 W/NO BT'S
1975 - CWEC BY SEL. PROPORTION SET 3" BCSP W/3 RP'S
9" JUNIPER N76° W 69.25 FT.
16" X 16" DBL. JUN. N45° E 18.37 FT.
10" X 10" " " S24° E 27.32 FT.

X-13B CWX/64 COR. 1975 - CWEC SET #5 PCOR

X-15 C/4 COR. 1975 - CWEC SET 3" BCSP W/3 RP'S

30" JUN. N26° E 101.45 FT.

22" PLANE S10° E 45.28 FT.

9" JUN. S89° W 13.12 FT.

1979 - MANSFIELD FD. ALL ITEMS

X-16 E C/16 COR. 1919 - MANSFIELD'S MAJOR PARTITION DOES NOT
INDICATE WHAT IF ANY MON. SET

X-17 E/4 COR.

GLO SET STONE 14 X 10 X 10 W/NO BT'S

1972 - MANSFIELD SET 3/4" PIPE BY SEL. PROPORTION

1973 - MANSFIELD NOW SAYS HE SET A 1" BLACK PIPE

1975 - CWEC FD. 1" PIPE IN ROCK @ R1B, SET 2 RP'S

5" JUNIPER S29° W 11.22 FT.

20" " " S01° E 18.58 FT.

1919 - MANSFIELD FD. 1" PIPE

Y-13 S/16 COR. 1975 - CWEC SET #5 PCOR - MENTIONS RP'S
BUT FAILS TO DESCRIBE.

Y-15 S C/16 COR. 1975 -

Z-13 SW SEC. COR.

GLO SET STONE 12 X 12 X 5 W/NO BT'S

1972 - CWEC FD. 2 1/2" BCSP (PROBABLY SET FOR

BARRELY MON. SUBDIVISION), SET 2 RP'S

S.W. COR (CONTINUED)

#5 S.R. S89°09'21"W 350⁰⁰ FT.
30° P. PINE S11°W 355⁰⁰ FT.
FIRE TOWER - TOP OF BLACK BUTTE
BAS. N37°39'.38"W

2-15 S/4 COR.

610 SET STONE 14 X 12 X 5 W/NO BT'S
1912 - CWEC FD. 3" BC (PROBABLY SET WITH
INDIAN FORD MOUND, BARRELY PLACE, OR WILD
HORSE SUBDIVISIONS), SET 2 BT'S
9" P. PINE - N33°W 28⁰⁰ FT.
9" " S34°W 35⁰⁰ FT.

2-17 SE 1/4 COR.

610 SET STONE 15 X 15 X 4 W/NO BT'S
1908 - HAWTHORNE FD. ORIGINAL STONE, MARKED RED-
RED, BUILT ROCK MOUND, SET 2 P'S
NAIP IN 4" JUNIPER N44W 81⁰⁰ FT.
" " 9" " ENE 59⁰⁰ FT.
1972 - HAWTHORNE FD. HAWTHORNE'S ITEMS, SET
1" PIPE IN MOUND OF STONES.
1975 - 3" BC STAIN ON WILD HORSE RIDGE PLAT

Index
File No. 1175 CORNER RECORD (SEARCH)
(Ref. FSM 7151.4) Tract or Survey No. 000339 Cor. No. 2-11
T 14 S. R. 10 E. R.D. SISTERS County DESCHUTES 3/4 Cor Sec 33
Merid. WILLAMETTE N.F. DESCHUTES State OREGON N/4 Cor Sec 4

SEE: A-11

TISS & PLOK

~~POSTAL~~
PC by
Karl
9/80

Index
 File No. 1375
 T 14 S. R. 10 E. R.D. SISTERS County DESCHUTES SE Cor Sec. 33
 Merid. WILLAMETTE N.F. DESCHUTES State OREGON NW Cor Sec 3

CORNER RECORD (SEARCH)
(Ref. FSM 7151.4)

Tract or Survey No. 2-13

SEE: A-13

T153 of 10E

PC by
B... and
1975

Index
File No. 1575 CORNER RECORD (SEARCH)
(Ref. FSM 7151.4) Tract or
Survey No. 2-15 Cor.
No. 2-15
T 14 S. R. 10 E. R.D. SISTERS County DESCHUTES 3/4 COR. SEC. 34
Merid. WILLAMETTE N.F. DESCHUTES State OREGON N/4 COR. SEC. 3

SEE: A-15
TISS RICE

BC
10/17/72

Index

File No. 1775

CORNER RECORD (SEARCH)

(Ref. FSM 7151.4)

Tract or

Survey No.

Cor.

No.

2-17

T 14 S. R. 10 E. R.D. SISTERS County DESCHUTES SW COR. SEC. 35

Merid. WILLAMETTE N.F. DESCHUTES State OREGON NE COR. SEC. 3

SEE: A-17

T155 R10E

PC by DWEC
1972
QUESTIONABLE

Index
File No. 2175

CORNER RECORD (SEARCH)
(Ref. FSM 7151.4)

Tract or
Survey No. 200165 Cor. No. 2-¹⁹

T 14 S. R. 10 E. R.D. SISTERS County DESCHUTES S/ACR Sec 35
Merid. WILLAMETTE N.F. DESCHUTES State OREGON N/A Cov Sec 2

SEE: A-19

T 155 R 10 E

EV RD #dSR
Mansfield
1972

Index
File No. 2175-

CORNER RECORD (SEARCH)
(Ref. FSM 7151.4)

Tract or
Survey No. 000 165 Cor.
No. 2-21

T 14 S. R. 10 E. R.D. SISTERS County DESCHUTES NE Cor Sec 2
Merid. WILLAMETTE N.F. DESCHUTES State OREGON SW Cor Sec 36

SEE: A-21

TISS RICE

BC by H.D.E.
1979

Index
File No. 2575 CORNER RECORD (SEARCH) (Ref. FSM 7151.4) Tract or Survey No. 000230 Cor. No. Z-25
T 14 S. R. 10 E. R.D. SISTERS County DESCHUTES SE Q.R. Sec. 36
Merid. WILLAMETTE N.F. DESCHUTES State OREGON NW Cor. Sec. 6

SEE: A-25

TISS RIVE

EV. RD.